





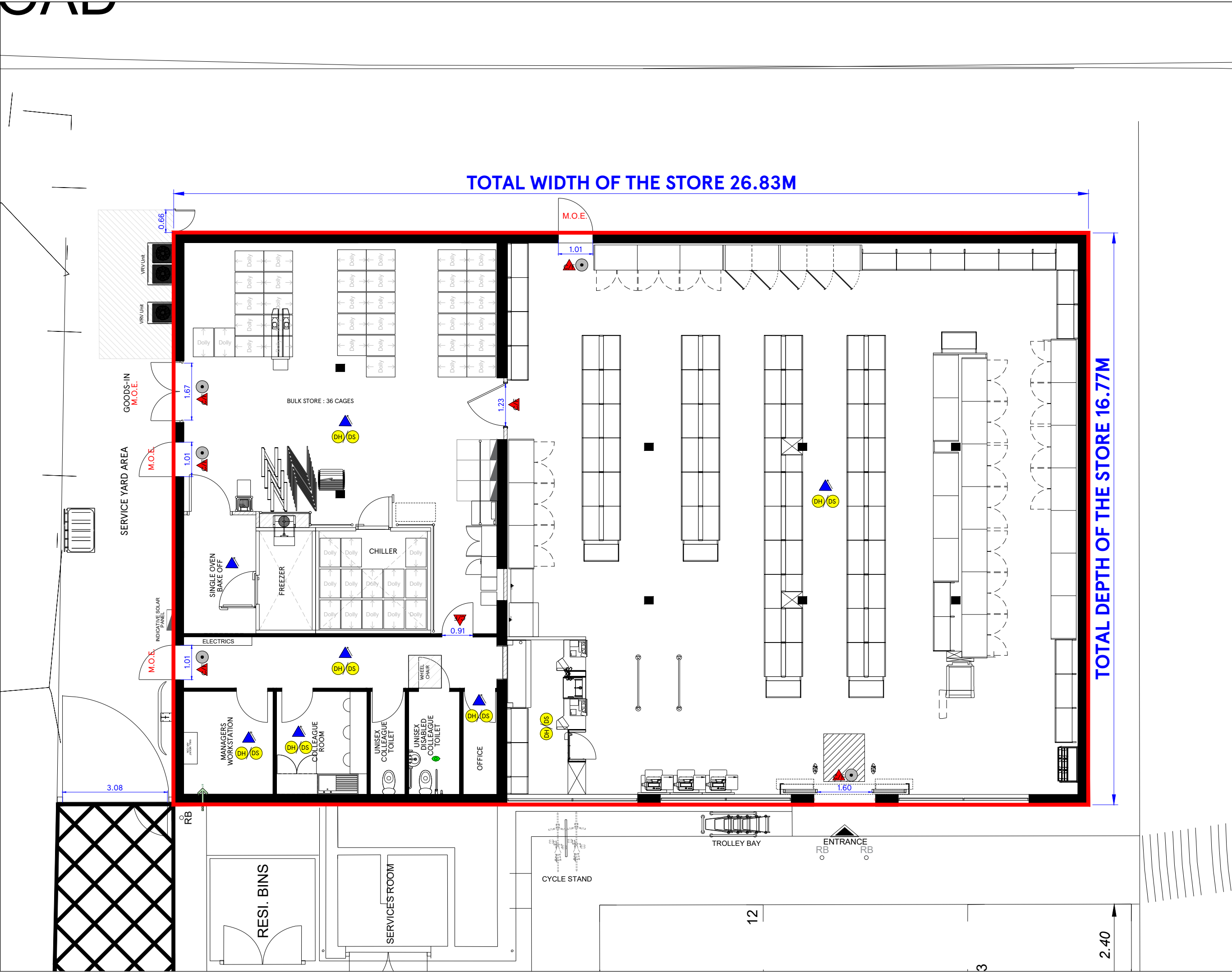


REV	DATE	AMENDMENTS
ADDRESS: Moses Walk, Great Blakenham, Ipswich IP6 0GT		
FIRE DETECTION LEGEND <div><div> SOUNDER</div><div> VISUAL INDICATOR (BEACON)</div><div> 6KG 27A FOAM & 2KG CO2 EXTINGUISHERS</div><div> AREA COVERED BY SMOKE DETECTIONS</div><div> BREAK GLASS CALL POINT</div></div> RED LINE MEANING: <i>The red line denotes the area of the premises to be licensed space</i>		
PROJECT : GREAT BLAKENHAM		
DESCRIPTION PROPOSED SITE BWS LICENSE LAYOUT		
DRAWING NO. BLAKENHAMFeaspg##BWSPLAN		
PHASE	2	ISSUE ##
SYSTEM ID. No. BLAKENHAMFeasbg##.dwg		
SCALE	DATE	
NTS@A3	22.05.2025	
FEASIBILITY MANAGER		
TBS PLANNER		
		



REV	DATE	AMENDMENTS
ADDRESS: Moses Walk, Great Blakenham, Ipswich IP6 0GT		
FIRE DETECTION LEGEND <div><div>▲</div>SOUNDER</div> <div><div>●</div>VISUAL INDICATOR (BEACON)</div> <div><div>▲</div>6KG 27A FOAM & 2KG CO2 EXTINGUISHERS</div> <div><div>●</div>AREA COVERED BY SMOKE DETECTIONS</div> <div><div>●</div>BREAK GLASS CALL POINT</div>		
RED LINE MEANING: The red line denotes the area of the premises to be licensed space		
PROJECT : GREAT BLAKENHAM		
DESCRIPTION PROPOSED RETAIL BWS LICENSE LAYOUT		
DRAWING NO. BLAKENHAMFeasgag##BWSPLAN		
PHASE 2 ISSUE ##		
SYSTEM ID. No. BLAKENHAMFeasgag##.dwg BLAKENHAMFeasgag##.dwg		
SCALE 1:100@A3 DATE 22.05.2025		
FEASIBILITY MANAGER		
TBS PLANNER		
<div><div>TESCO</div><div>FEASIBILITY PLANNING</div></div>		