

- NOTES
1. Do not scale from this drawing.
  2. Site verify all dimensions prior to construction.
  3. Report all discrepancies to the Drawing Originator immediately.
  4. This drawing is to be read in conjunction with all relevant documents and drawings provided in the Works Information.


P01	04-12-24	FIRST ISSUE	SLB	JMc	JMc
Rev	Date	Description	Dm	Chkd	App
Revisions					

Client



**SUFFOLK  
HIGHWAYS**  
www.suffolk.gov.uk/highways

Drawing Originator



**MILESTONE  
INFRASTRUCTURE**  
A part of **MGroup Services**

Phoenix House, 3 Goddard Road,  
Ipswich, Suffolk IP1 5NP

This drawing is copyright of Milestone Infrastructure and shall not be reproduced without prior written permission

Drawing Status  
**PRELIMINARY**

Project Name  
ELMSWELL TO WOOLPIT  
PEDESTRIAN & CYCLE FACILITY

Title  
**PROPOSED SCHEME  
SHEET 1 OF 5  
OVERVIEW PLAN**

Sheet Size	Scale	Drawn by	Checked by	Approved by
<b>A1</b>	N.T.S.	SLB	JMc	JMc
		Drawn Date	Checked Date	Approved Date
		04-09-24	04-12-24	04-12-24

Drawing Number		Status	Rev
<b>230726-MIL-GEN-ELM-DR-CH-0101</b>		<b>S3</b>	<b>P01</b>

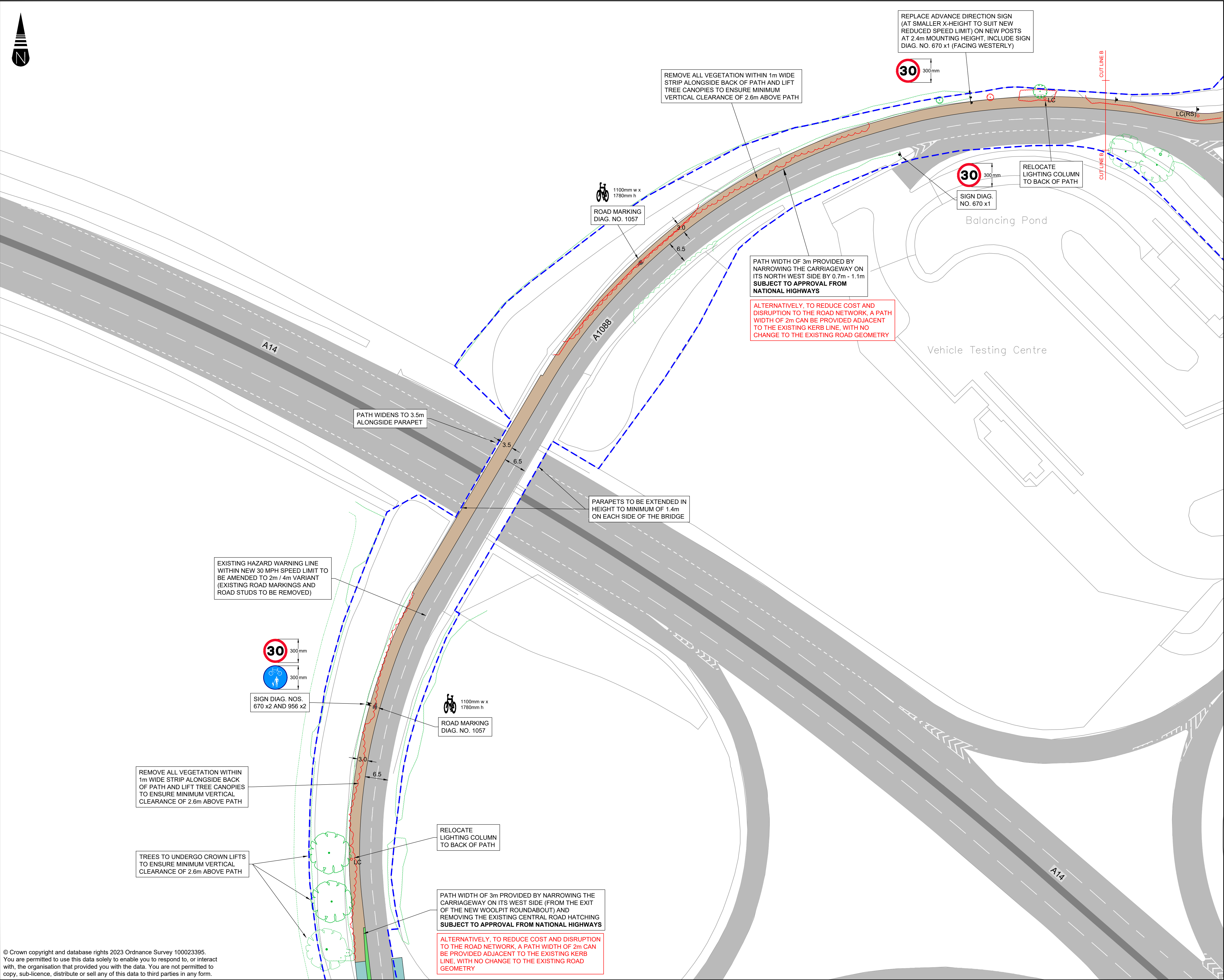












- NOTES
- Do not scale from this drawing.
  - This drawing is to be reproduced in colour and to actual size.
  - All dimensions in metres, unless otherwise stated.
  - Site verify all dimensions prior to construction.
  - Report all discrepancies to the Drawing Originator immediately.
  - This drawing is to be read in conjunction with all relevant documents and drawings provided in the Works Information.
  - Scheme is subject to approval from SCC (Transport Strategy, Asset Management, Structures, Traffic Signals and Street Lighting) and local stakeholders.
  - Engagement required with the Milestone Environment Team throughout to manage environmental aspects and to identify / action appropriate mitigation measures.

- KEY
- EXISTING CARRIAGEWAY
  - EXISTING 3m SHARED-USE FACILITY
  - PROPOSED 2m / 3m SHARED-USE FACILITY
  - PROPOSED VERGE SEPARATION STRIP / RE-PROFILED VERGE
  - HIGHWAY BOUNDARY
  - PROPOSED ROAD SIGN
  - EXISTING LIGHTING COLUMN TO BE RELOCATED
  - EXISTING TREE / VEGETATION (TO BE RETAINED)
  - EXISTING TREE / VEGETATION (TO BE REMOVED)

P01	04-12-24	FIRST ISSUE	SLB	JMc	JMc
Rev	Date	Description	Dm	Chkd	App
Revisions					

Client



Drawing Originator



Phoenix House, 3 Goddard Road, Ipswich, Suffolk IP1 5NP. This drawing is copyright of Milestone Infrastructure and shall not be reproduced without prior written permission.

Drawing Status

PRELIMINARY

Project Name

ELMSWELL TO WOOLPIT  
PEDESTRIAN & CYCLE FACILITY

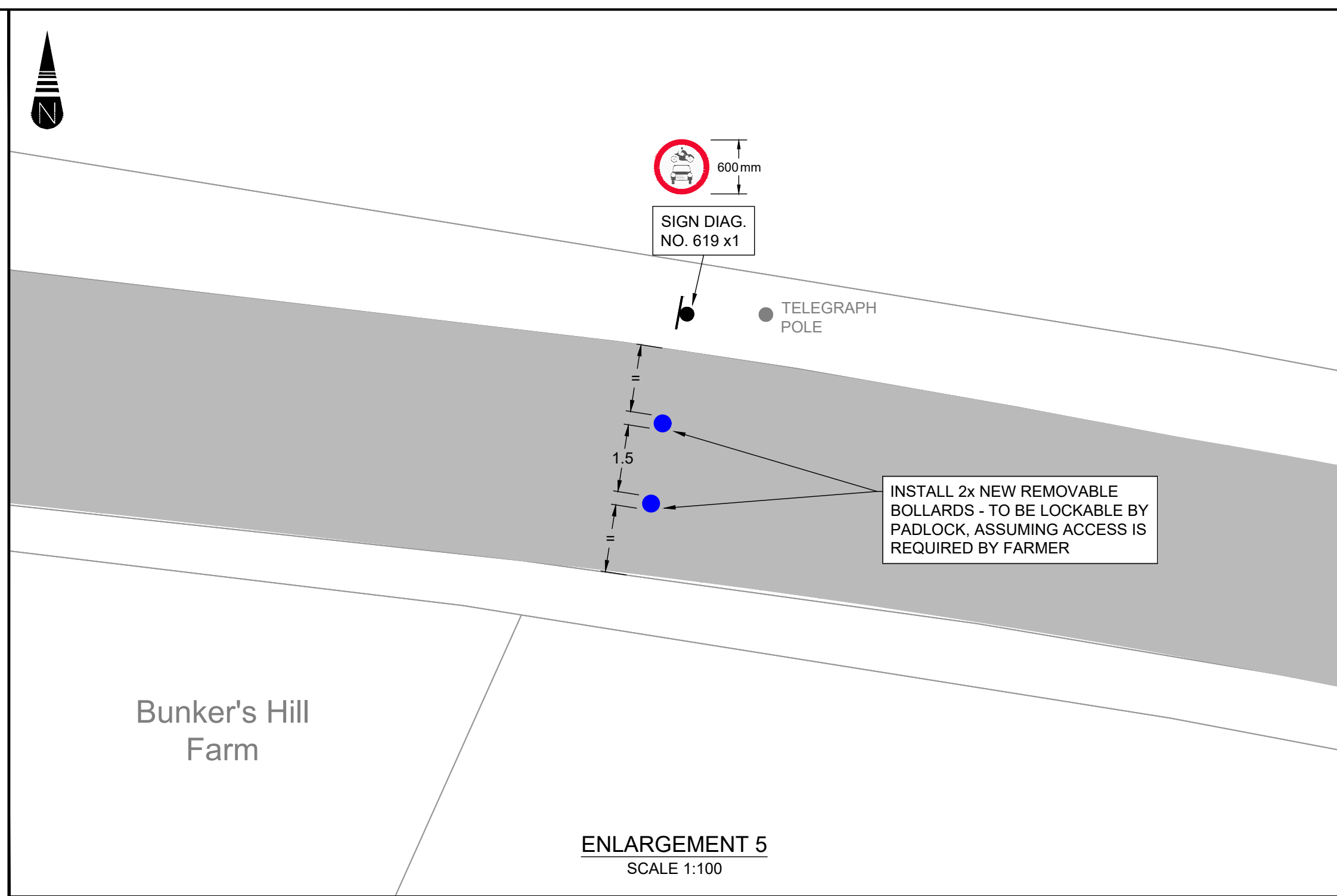
Title





PROPOSED SCHEME  
SHEET 4 OF 5

Sheet Size	Scale	Drawn by	Checked by	Approved by
A1	1:500	SLB	JMc	JMc
		Drawn Date	Checked Date	Approved Date
		04-09-24	04-12-24	04-12-24

Drawing Number	Status	Rev
230726-MIL-GEN-ELM-DR-CH-0104	S3	P01





- KEY**
- |   |                      |
|---|----------------------|
|  | EXISTING CARRIAGEWAY |
|  | HIGHWAY BOUNDARY     |
|  | PROPOSED ROAD SIGN   |
|  | PROPOSED BOLLARD     |

P01	04-12-24	FIRST ISSUE	SLB	JMc	JMc
Rev	Date	Description	Drn	Chkd	App
Revisions					

Client



Drawing Originator



Drawing Status

PRELIMINARY

Project Name

ELMSWELL TO WOOLPIT  
PEDESTRIAN & CYCLE FACILITY

Title  
PROPOSED SCHEME  
SHEET 5 OF 5

Sheet Size <b>A1</b>	Scale 1:500	Drawn by SLB	Checked by JMc	Approved by JMc
		Drawn Date 04-09-24	Checked Date 04-12-24	Approved Date 04-12-24

Drawing Number	Status	Rev
230726-MIL-GEN-ELM-DR-CH-0105	S3	P01