







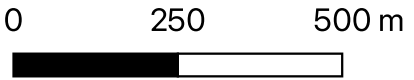
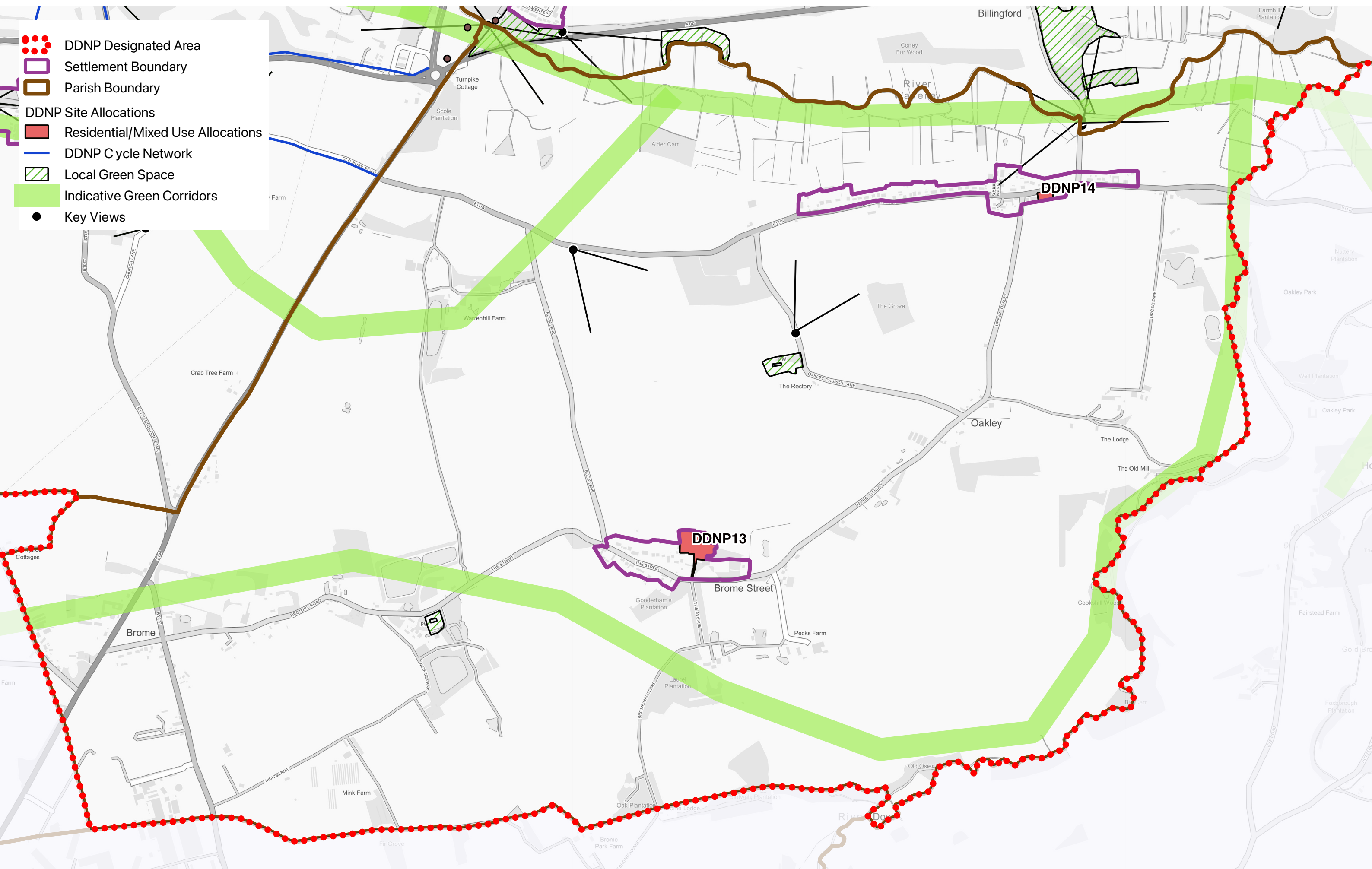




-  DDNP Designated Area
-  Settlement Boundary
-  Parish Boundary
- DDNP Site Allocations**
-  Residential/Mixed Use Allocations
-  DDNP Cycle Network
-  Local Green Space
-  Indicative Green Corridors
-  Key Views



Scale 1:11,500 at A3  
Date: 30 May 2022

Contains Ordnance Survey data © Crown copyright and database right  
2022 0100064814