

# DDNP Non-Designated Heritage Assets Photo Gallery





*Heritage image NDHA-1 The Old Windmill (1540 – 1900). Map location TM1236 7924*




*Heritage image NDHA 2 Fair Green stone commemorative pillar. Map location TM11 0795*





*Heritage image NDHA 3 The Lawns/Parish Fields, Norfolk Historic Gardens Grade 2\*. Map location TM1166 8027*



*Heritage image NDHA 4 River Waveney landscape elements. Map location (centred) TM 11408 7936*



*Heritage image NDHA 5 The Old Cherry Tree PH, 8 Roydon Road. Map location TM11469 80077*





*Heritage image NDHA 6 127 – 133 Victoria Road. Map location TM11939 79562*



*Heritage image NDHA 7 The Old Police Station, 9, 9a and 11 Roydon Road. Map location: TM11432 80056*





*Heritage image NDHA 8 St Marys Church Tower at junction of St Nicolas Street, Market Place and Mount Street.  
Map location: TM11709*



*Heritage image NDHA 9 The Mere and its banks from Mere Mouth and Madgett's Walk. Map location TM11693 79753*



*Heritage image NDHA 10 Mere Street from Mere's Mouth. Map location TM 11721 79825*



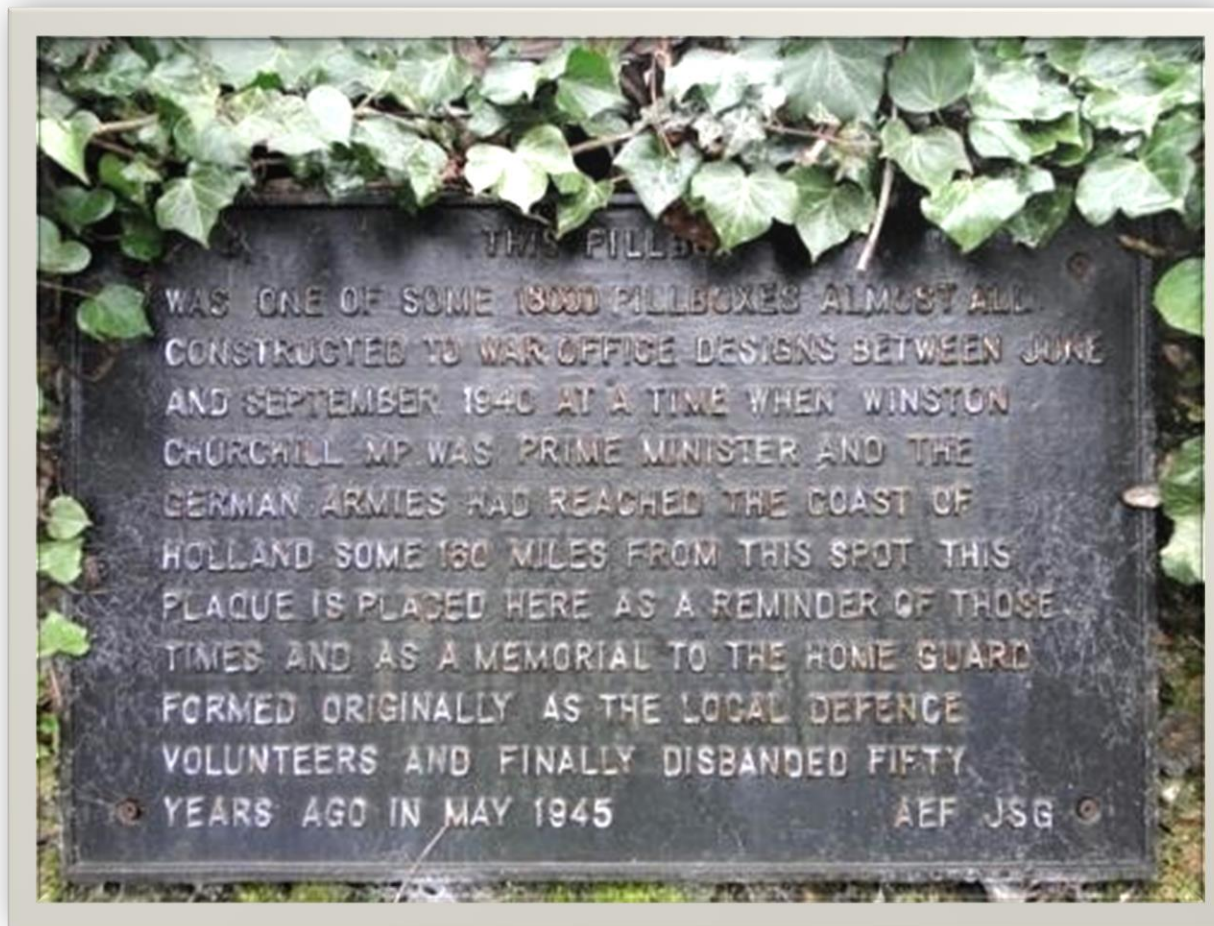


*Heritage image NDHA 11 Upper Mount Street Residential Terracing. Map location TM11788 80292*



*Heritage image NDHA 12 Fair Green, Denmark St and Denmark Bridge (grouping). Map location TM 1135 79426*





*Heritage image NDHA 13 WW2 Pillbox and bunker, Station Road Diss. Map location TM 1273 7962*





*Heritage image NDHA 14 Nos 9 and 10 Mere street. Map location TM11725 79835*



*Heritage image NDHA 15 Tottington House, Tottingham Lane. Map location TM16721 79653*





*Heritage image NDHA 16 Roydon Fen Track and Environs. Map location TM10279 79885*





*Heritage image NDHA 17 The School, Manor Rd. Map location TM1046 80216*



*Heritage image NDHA 18 Roydon Tower House, High Road. Map location TM10174 80186*





*Heritage image NDHA 19 No 9 and Old Beams, Brewers Green. Map location TM10174 80915*





*Heritage image NDHA 20 Poplar Cottages, Brewers Green. Map location TM10419 80580*



*Heritage image NDHA 21 Birds Cottage, Brewers Green, Norwich. Map location TM10144 80590*





*Heritage image NDHA 22 1948 Relief Carving on wall of village hall, Roydon. Map location TM10244 80275*





*Heritage image NDHA 23 site of medieval moat, (Bush Hall) Roydon. Map location TM0926 8002*



*Heritage image NDHA 24 Louie's Lane (even numbers), Harley Cottages. Map location TM11322 8567S*






*Heritage image NDHA 25 Sturgeons Farm. Map location TM1943 80572 (included but not shown are Louie's Lane and Poplar Farm, Brewers Green)*





*Heritage image 26 NDHA 115 Shelfanger Road (includes 105-115 Shelfanger Road) Map location: TM11445 80626*



*Heritage image NDHA 27 Roydon Church and the White Horse public house, High Road, Roydon.*

*Map location TM09573 80427*



*Heritage image NDHA 28 The Strike School, Burston. Map location TM1366 8315*





*Heritage image NDHA 29 Wortham Common/Ling in Palgrave.*



*Heritage image NDHA 30 Thorpe Parva, site of deserted mediaeval village, ruins of Church of St Mary.  
Map location TM160793*





*Heritage image NDHA 31 Thorpe Abbots WW1 Airfield and sunken battlefield HQ (1942). Map location TM183 807*

## Scole heritage milestones



*Heritage image NDHA 32 4 x Scole 18C milestones (listed below, from left to right)*


1. 18th century milestone marking Norwich 18 miles, Ipswich 25 miles. NHER56555\* Map location: TM16218 81034/Norwich Road in Thelveton
2. 18th century milestone marking Norwich 19 miles and Ipswich 24 miles. NHER57084\* Map location: TM 15430 79624 (Norwich Road, just before Scole Common Road)
3. 19th century milestone marking Harleston 6 miles and Scole 2 miles. NHER56617\* Map location: TM 17289 78912 (on the A143 in Billingford)
4. 19th century milestone marking Harleston 7 miles and Scole 1 mile. NHER56618\* Map location TM 1573 7870 / TM 15736 78705 (Poor condition, end of Bungay Road, in Scole)

<https://www.heritage.norfolk.gov.uk/record-details?MNF63031-19th-Century-milestone-marking-Harleston-6-miles-and-Scole-2-miles&Index=54622&RecordCount=57339&SessionID=21a90ef0-d66c-4041-b9b2-4a047c5a9894>



*Heritage image NDHA 33 Verve by Diss, historical building group. Map location TM124928 78901*





*Heritage image NDHA 34 Scole memorial village sign in landscape setting. Map location TM15019 78932*




*Heritage image NDHA 35 Pocket Park at end of Bridge Road. Map location (centred) TM14725 78589*





*Heritage image NDHA 36 St Andrews Church and churchyard landscaping. Map location TM15095 79051*





*Heritage image NDHA 37 Roman Remains / site of Roman Road crossing river Waveney. Map location TM144785*