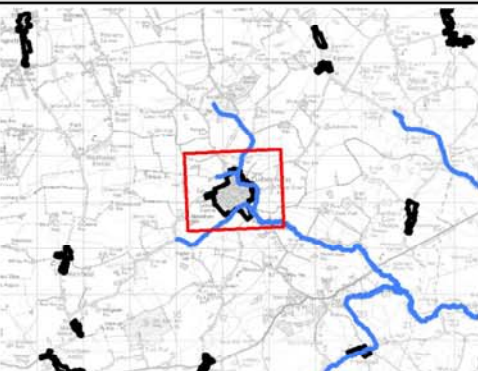


### Mid Suffolk SFRA

#### Depth Hazard Map - 100yr (2007) - Debenham



- Critical Ordinary Watercourse
- Main River
- Potential Land Bid Sites
- 100yr -Flood Zone 3

- Flood Depths (m)**
- 0 to 0.30 - Minimal Danger
  - 0.30 to 0.50 - Danger for Some
  - 0.50 to 1.50 - Danger for Most
  - 1.50+ - Danger for All

This map is based upon Ordnance Survey material with the permission of Ordnance Survey on behalf of the Controller of Her Majesty's Stationery Office © Crown copyright. Unauthorised reproduction infringes Crown copyright and may lead to prosecution or civil proceedings.

Mid Suffolk District Council  
License Number 10001780  
Contract Number 2007/01

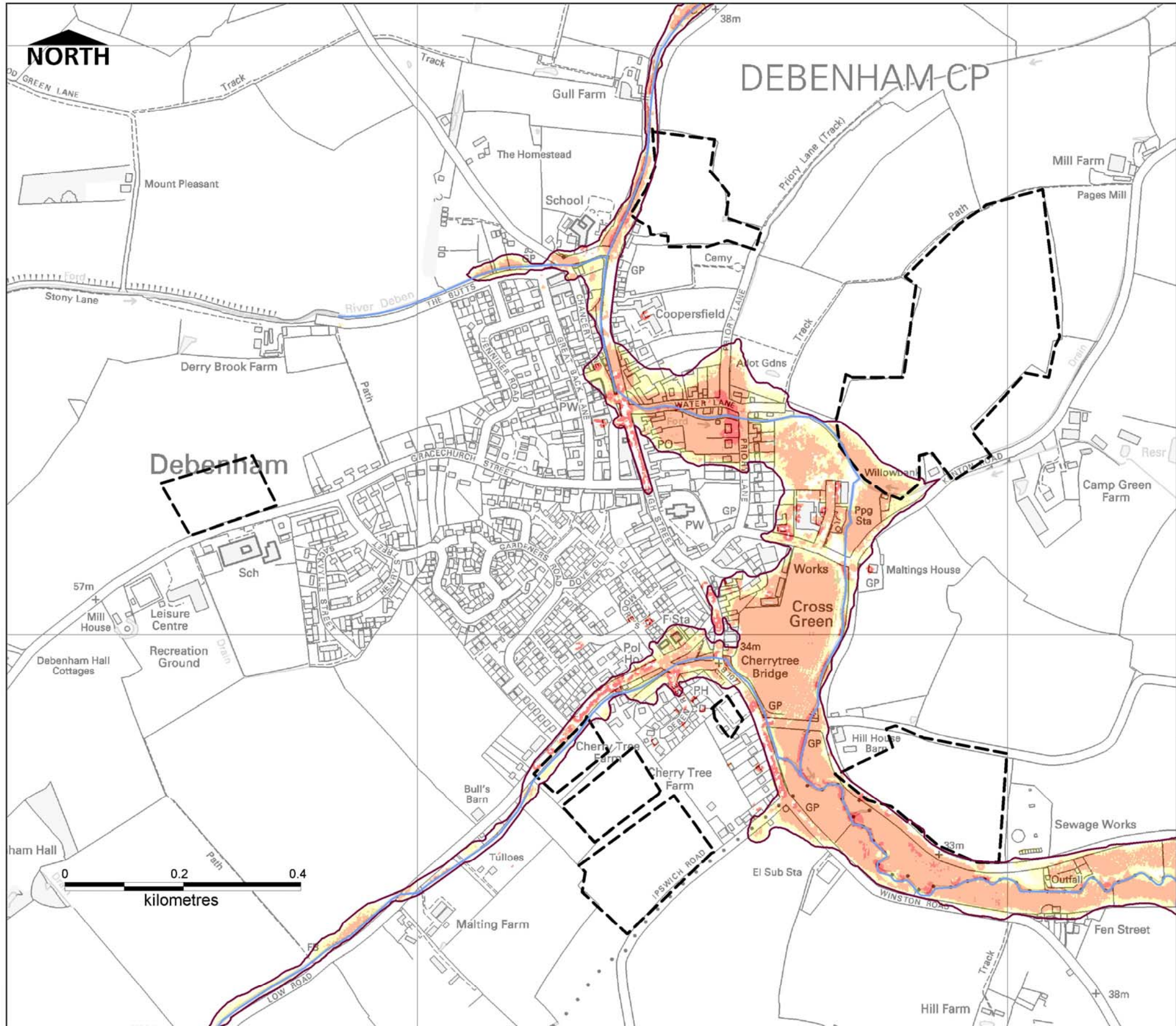
Some features of this map are based on information provided by the Environment Agency, Copyright © Environment Agency, 2008

D001	Mar 2008	GC	JR
<b>Revision</b>	<b>Date</b>	<b>Drawn by</b>	<b>Approved</b>



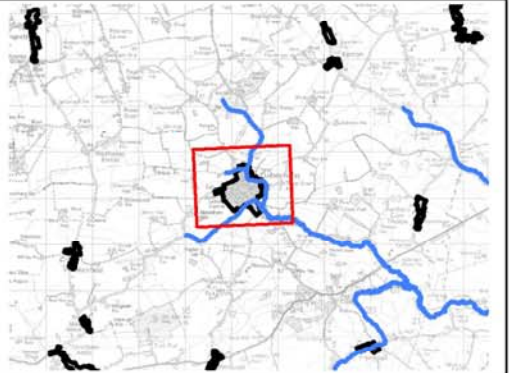
Job No.: D117870

Scott Wilson Ltd.,  
Scott House,  
Alencon Link,  
Basingstoke,  
RG21 7PP,  
United Kingdom



# Mid Suffolk SFRA

## Depth Hazard Map - 100yr (2107) - Debenham



- Critical Ordinary Watercourse
- Main River
- Potential Land Bid Sites
- 100yr +cc- Flood Zone 3

**Flood Depths (m)**

	0 to 0.30 - Minimal Danger
	0.30 to 0.50 - Danger for Some
	0.50 to 1.50 - Danger for Most
	1.50+ - Danger for All

This map is based upon Ordnance Survey material with the permission of Ordnance Survey on behalf of the Controller of Her Majesty's Stationery Office © Crown copyright. Unauthorised reproduction infringes Crown copyright and may lead to prosecution or civil proceedings.

Mid Suffolk District Council  
License Number 10001780  
Contract Number 2007/01

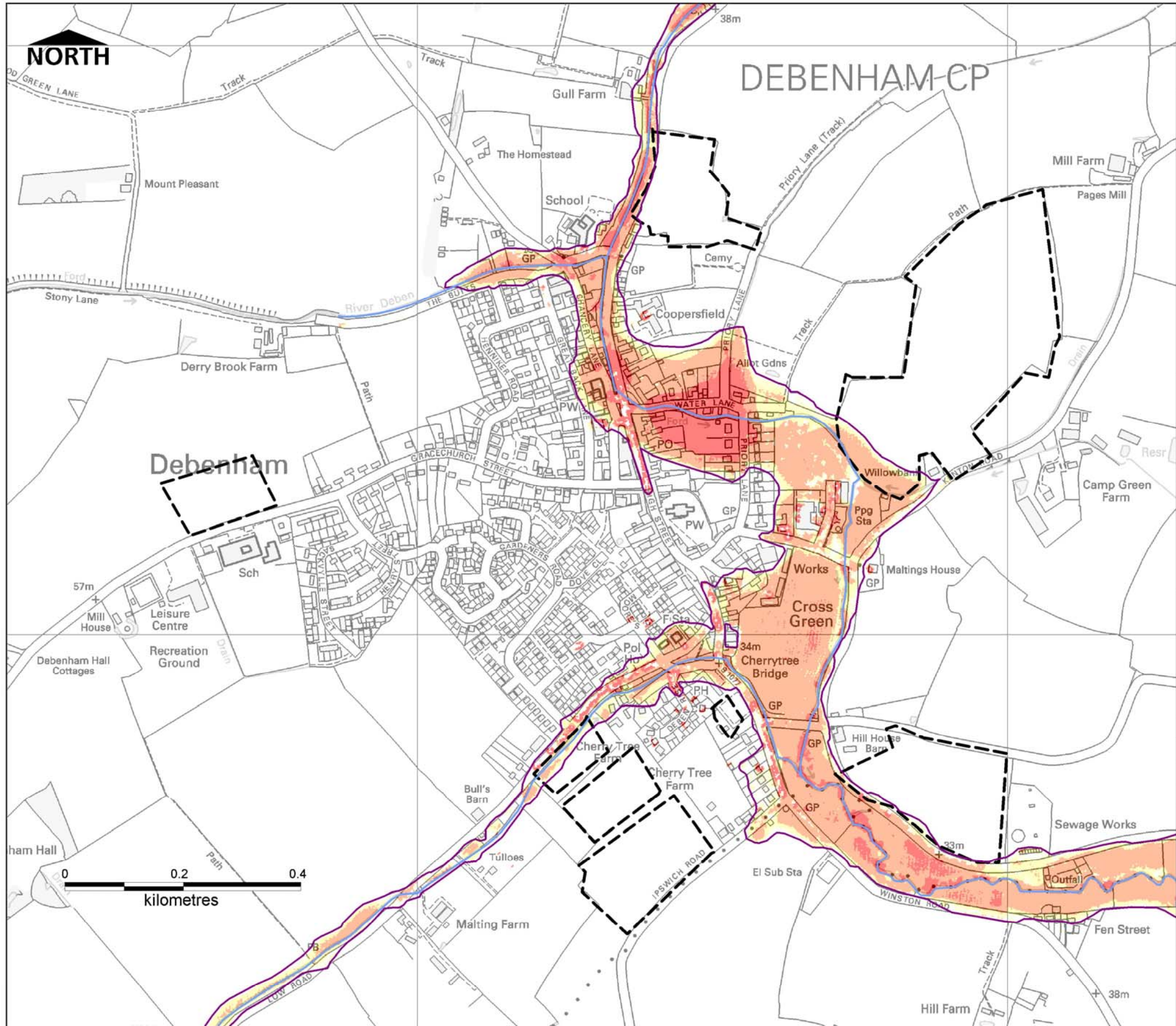
Some features of this map are based on information provided by the Environment Agency, Copyright © Environment Agency, 2008

D001	Mar 2008	GC	JR
<b>Revision</b>	<b>Date</b>	<b>Drawn by</b>	<b>Approved</b>



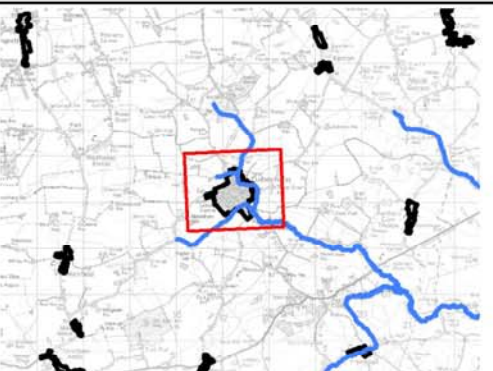
Job No.: D117870

Scott Wilson Ltd.,  
Scott House,  
Alencon Link,  
Basingstoke,  
RG21 7PP,  
United Kingdom



### Mid Suffolk SFRA

#### Depth Hazard Map - 1000yr (2007) - Debenham



- Critical Ordinary Watercourse
- Main River
- Potential Land Bid Sites
- 1000yr - Flood Zone 2

- Flood Depths (m)**
- 0 to 0.30 - Minimal Danger
  - 0.30 to 0.50 - Danger for Some
  - 0.50 to 1.50 - Danger for Most
  - 1.50+ - Danger for All

This map is based upon Ordnance Survey material with the permission of Ordnance Survey on behalf of the Controller of Her Majesty's Stationery Office © Crown copyright. Unauthorised reproduction infringes Crown copyright and may lead to prosecution or civil proceedings.

Mid Suffolk District Council  
License Number 10001780  
Contract Number 2007/01

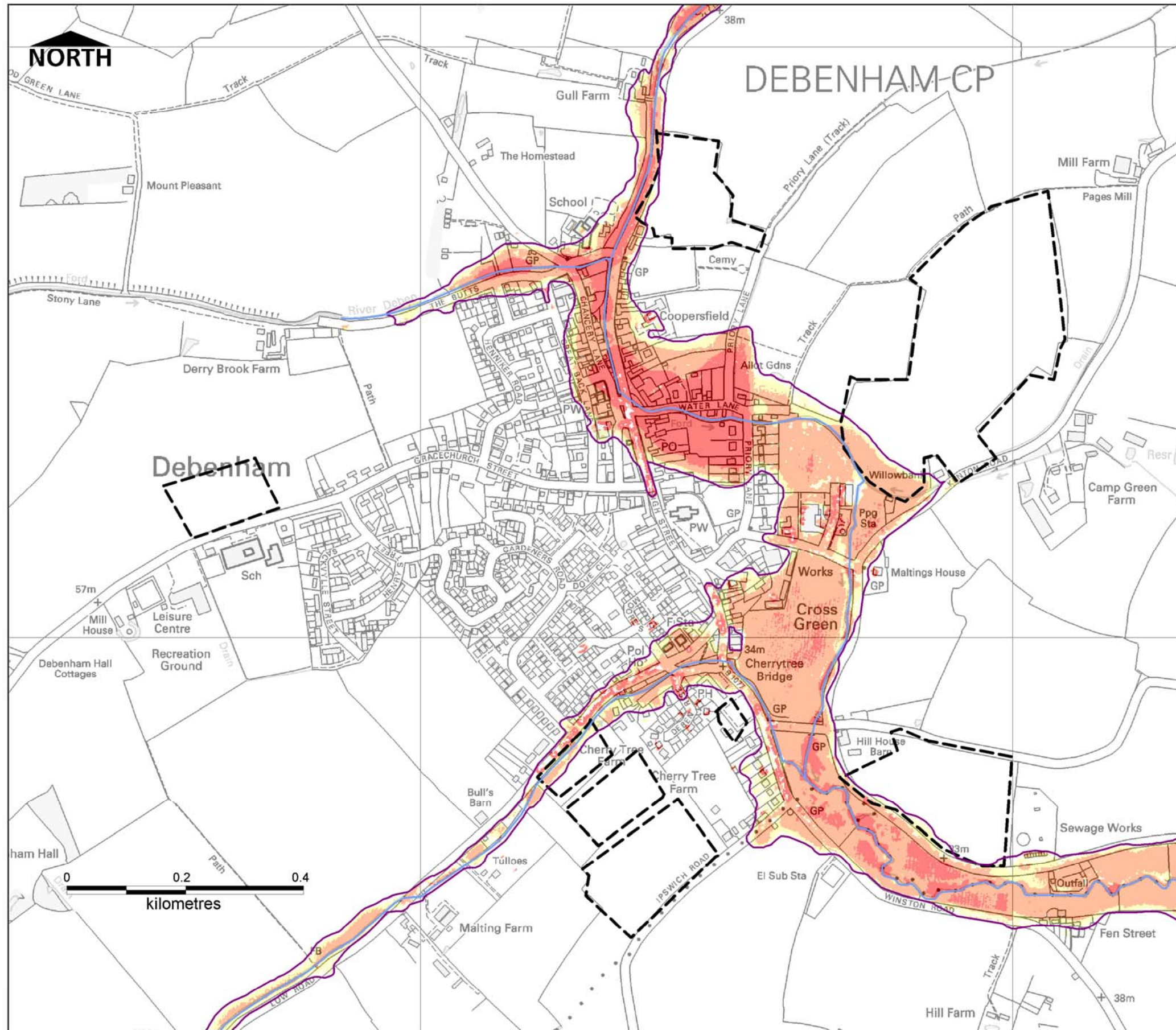
Some features of this map are based on information provided by the Environment Agency, Copyright © Environment Agency, 2008

D001	Mar 2008	GC	JR
<b>Revision</b>	<b>Date</b>	<b>Drawn by</b>	<b>Approved</b>



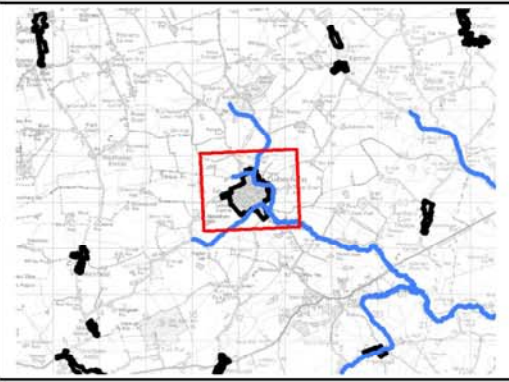
Job No.: D117870





# Mid Suffolk SFRA

## Depth Hazard Map - 1000yr (2107) - Debenham



- Critical Ordinary Watercourse
- Main River
- Potential Land Bid Sites
- 1000yr - Flood Zone 2 + CC

- Flood Depths (m)**
- 0 to 0.30 - Minimal Danger
  - 0.30 to 0.50 - Danger for Some
  - 0.50 to 1.50 - Danger for Most
  - 1.50+ - Danger for All

This map is based upon Ordnance Survey material with the permission of Ordnance Survey on behalf of the Controller of Her Majesty's Stationery Office © Crown copyright. Unauthorised reproduction infringes Crown copyright and may lead to prosecution or civil proceedings.

Mid Suffolk District Council  
License Number 10001780  
Contract Number 2007/01

Some features of this map are based on information provided by the Environment Agency, Copyright © Environment Agency, 2008

D001	Mar 2008	GC	JR
<b>Revision</b>	<b>Date</b>	<b>Drawn by</b>	<b>Approved</b>



Job No.: D117870

Scott Wilson Ltd.,  
Scott House,  
Alencon Link,  
Basingstoke,  
RG21 7PP,  
United Kingdom