











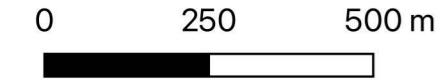


-  DDP Designated Boundary
-  Settlement Boundary
-  Parish Boundary
-  Residential/Mixed Use Allocations
-  Waveney Quarter Zone
-  Strategic Gap
-  DDP Cycle Network
-  Local Green Space
-  Indicative Green Corridors
-  Key Views
-  Conservation Area
-  Non-Designated Heritage Assets



Scale 1:11,500 at A3
Date: 2 August 2023

Contains Ordnance Survey data © Crown copyright and database right
2023 0100050799