














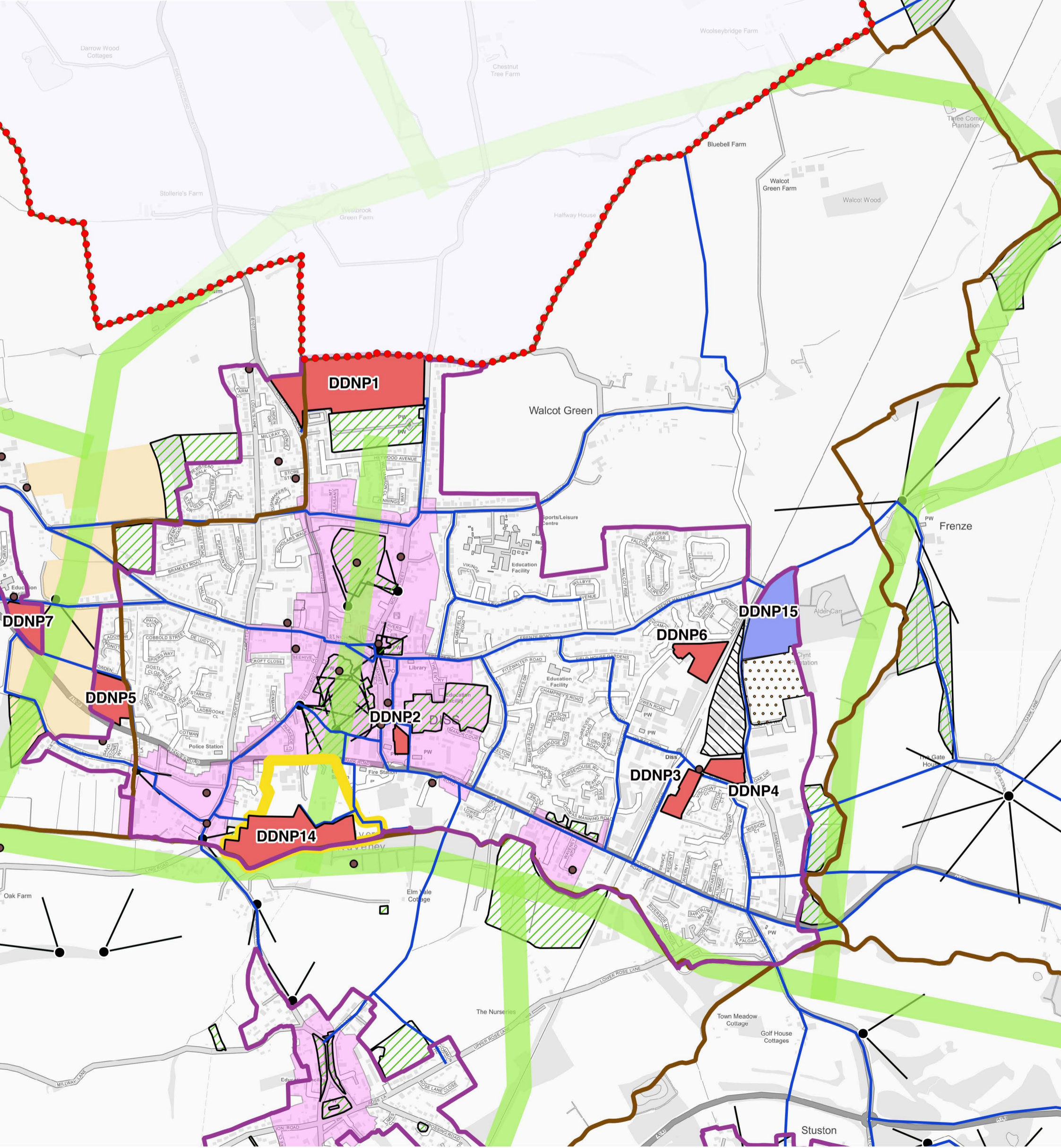




-  DDNP Designated Boundary
-  Parish Boundary
-  Settlement Boundary
- DDNP Site Allocations**
-  Residential/Mixed Use Allocations
-  Employment Allocation
-  Diss Business Park
-  Waveney Quarter Zone
-  GNLP Housing Allocation
-  Strategic Gap
-  DDNP Cycle Network
-  Local Green Space
-  Indicative Green Corridors
-  Key Views
-  Conservation Areas
-  Non-Designated Heritage Assets



0 250 500 m

Scale 1:12,000 at A3
Date: 3 August 2023

Contains Ordnance Survey data © Crown copyright and database right
2023 0100050799