

Mid Suffolk Level 1 SFRA

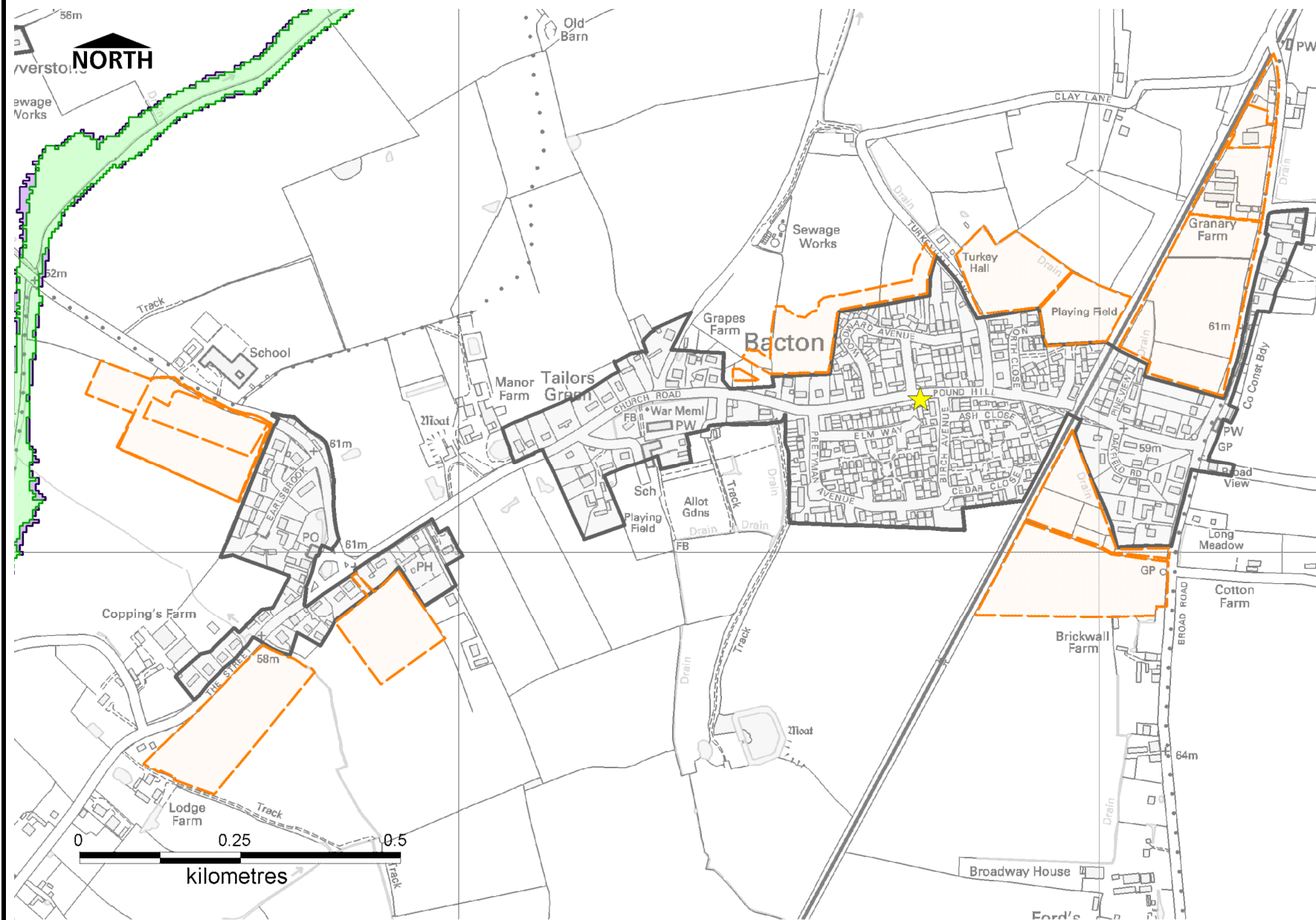


Mid Suffolk District Council

Bacton

Key Service Centre

Map C-11 Flood Risk 2007



Summary of settlement

Bacton is a village in the west of Mid Suffolk with a population of approximately 1250. It is a key service centre on the district and has a shop, post office, schools, GP and bus service.

Flood Risk

The village lies outside of Flood Zones 2 and 3 but the potential for surface water flooding still exists. DG5 data for external and internal sewer flooding incidents has been obtained from Anglian Water which shows sewer flooding to have occurred. BGS geology and EA groundwater vulnerability maps show the settlement to be underlain by a minor aquifer of high and intermediate vulnerability, and so the potential for groundwater flooding exists

Potential Development Issues

All potential land bid sites lie outside of Flood Zones 2 and 3.

- ★ Historic Flooding
- Flood Warning Area
- MSDC Boundary
- Critical Ordinary Watercourse
- Main River
- Potential Land Bid Sites
- Flood Zone 3b
- Flood Zone 3a
- Flood Zone 2
- Urban Areas

This map is based upon Ordnance Survey material with the permission of Ordnance Survey on behalf of the Controller of Her Majesty's Stationery Office © Crown copyright. Unauthorised reproduction infringes Crown copyright and may lead to prosecution or civil proceedings.
Mid Suffolk District Council License Number 10001780 Contract Number 2007/01

Some features of this map are based on information provided by the Environment Agency, Copyright © Environment Agency, 2007

Mid Suffolk Level 1 SFRA

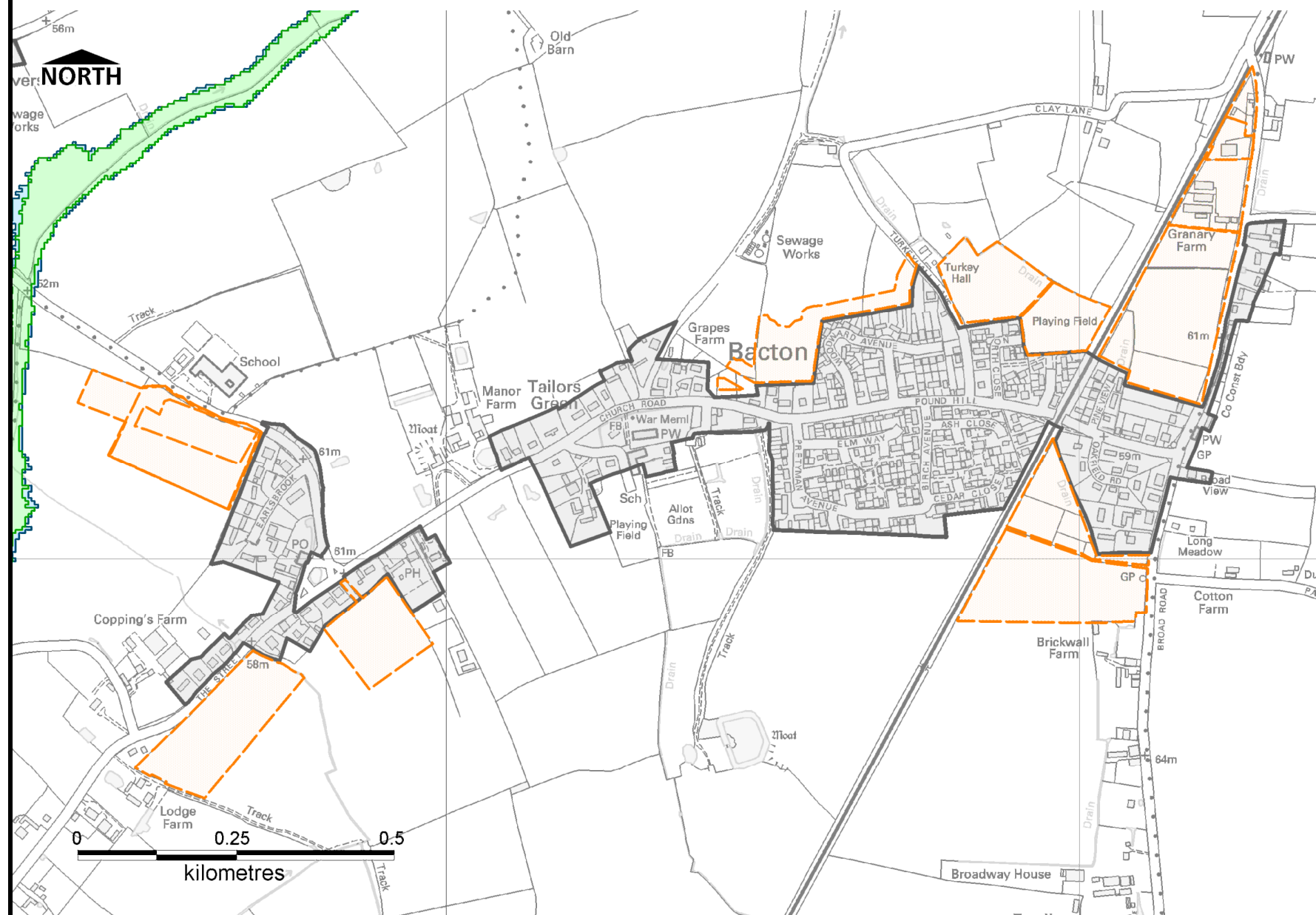


Mid Suffolk District Council

Bacton

Key Service Centre

Map C-12 Flood Risk 2107



Summary of settlement

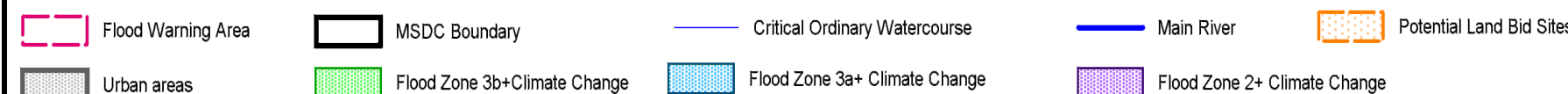
Bacton is a village in the west of Mid Suffolk with a population of approximately 1250. It is a key service centre on the district and has a shop, post office, schools, GP and bus service.

Flood Risk

Bacton is situated outside of Flood Zones 2, 3a and 3b in 2107. Pluvial and groundwater flooding remain as potential risks..

Potential Development Issues

All potential land bid sites lie outside of Flood Zones 2 and 3 in 2107.



This map is based upon Ordnance Survey material with the permission of Ordnance Survey on behalf of the Controller of Her Majesty's Stationery Office © Crown copyright. Unauthorised reproduction infringes Crown copyright and may lead to prosecution or civil proceedings.
Mid Suffolk District Council License Number 10001780,

Some features of this map are based on information provided by the Environment Agency, Copyright © Environment Agency, 2007