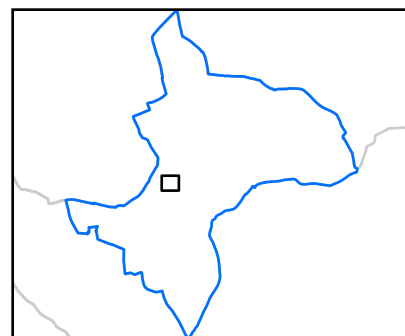


# Tannington Open Space Provision

Legend

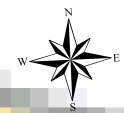
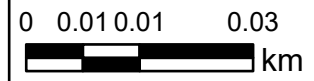
- Parish Boundary
- Open Space Typology
- Cemeteries and Churchyards



Open Space Study

Scale: 1:1,000

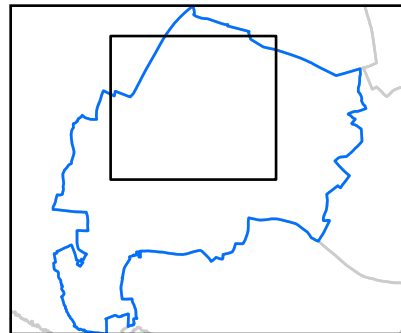
Map Produced on: 15/05/2019



Tattingstone  
Open Space Provision

Legend

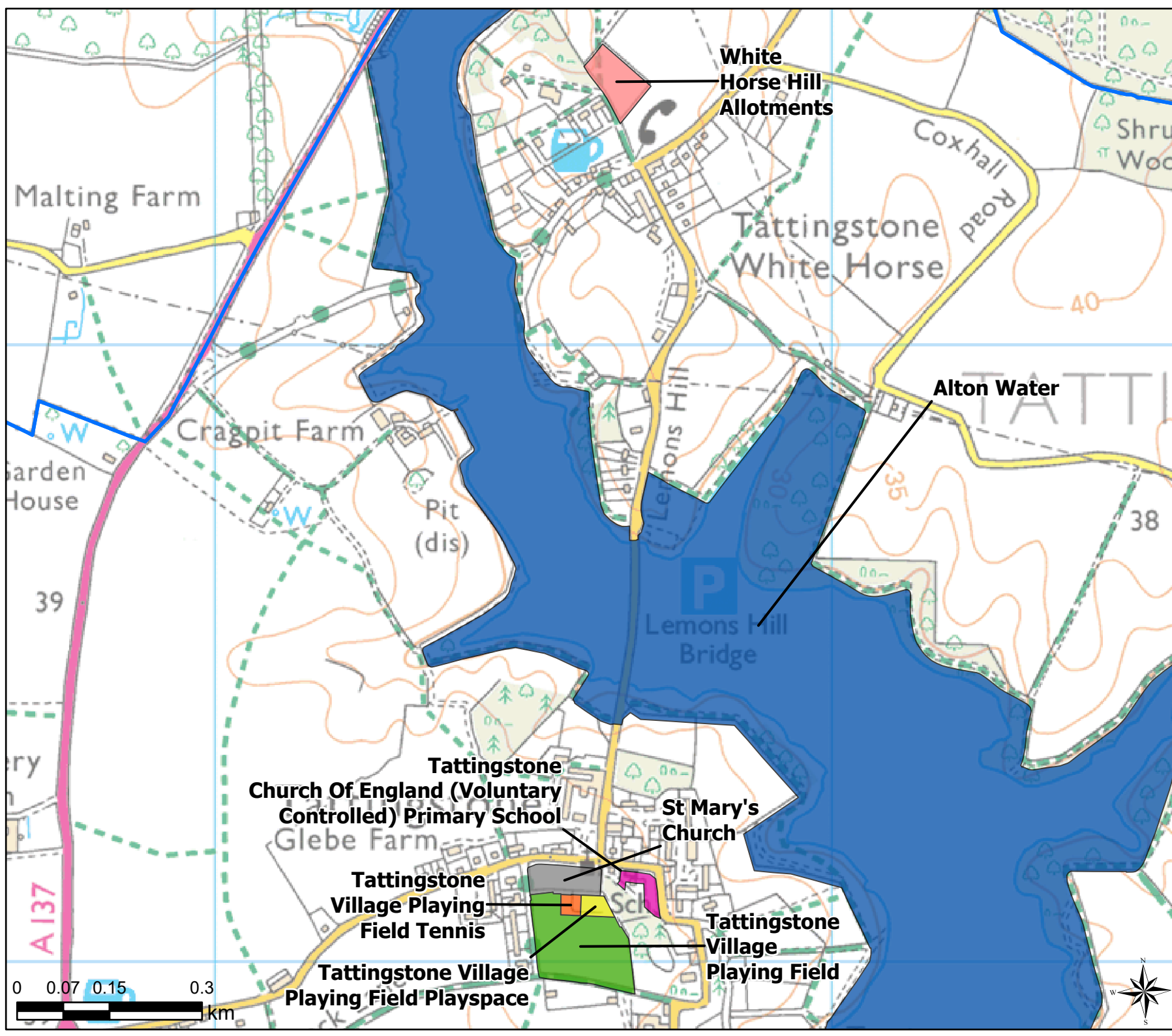
-  Parish Boundary
- Open Space
- Typology
-  Allotments
-  Cemeteries and Churchyards
-  Education
-  Outdoor Sport (Fixed)
-  Parks and Recreation Grounds
-  Play (Child)
-  Sports Club Space



Open Space Study

Scale: 1:8,000

Map Produced on: 15/05/2019



**White Horse Hill Allotments**

**Alton Water**

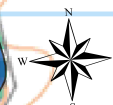
**Tattingstone Church Of England (Voluntary Controlled) Primary School**

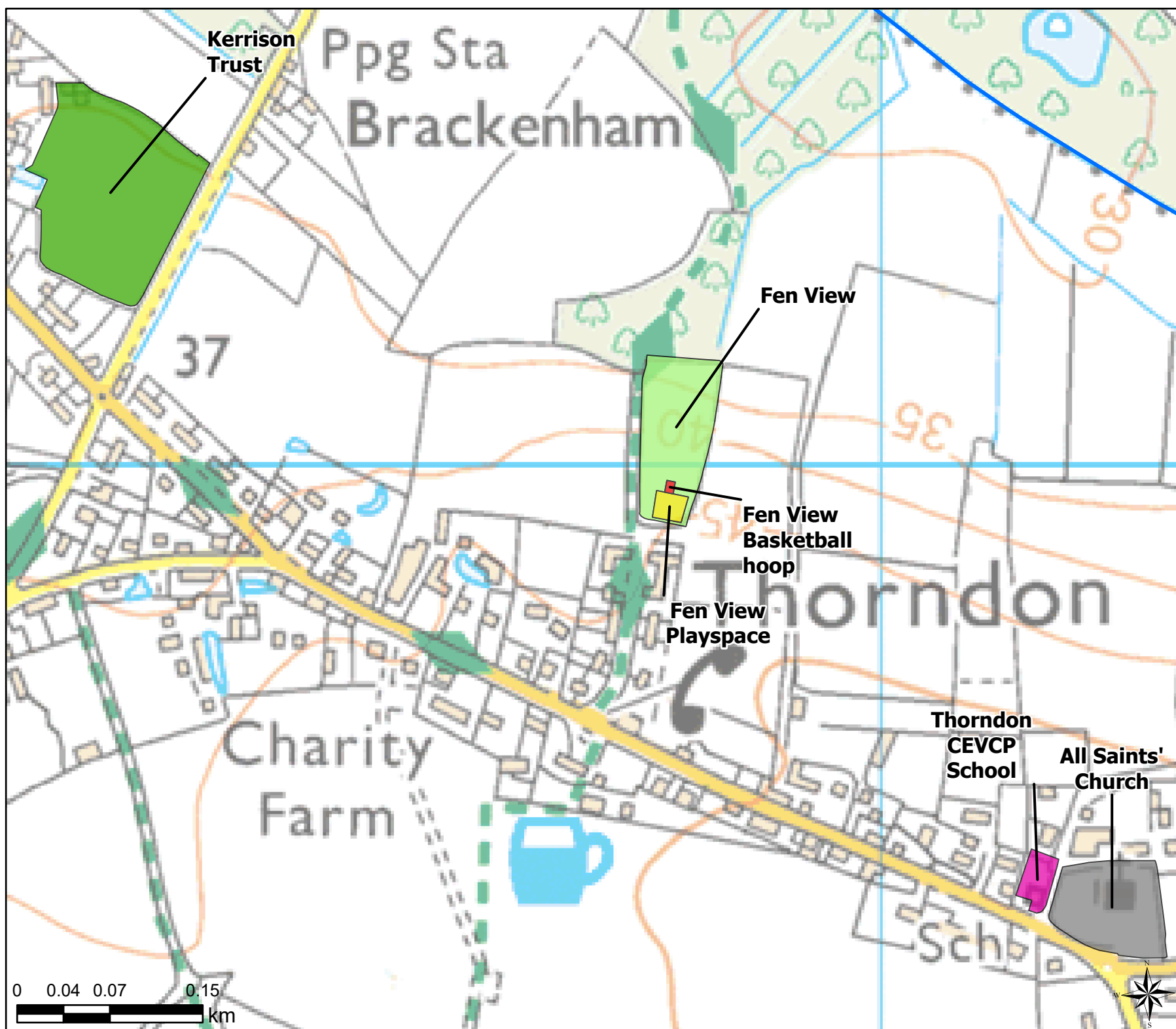
**St Mary's Church**

**Tattingstone Village Playing Field Tennis**

**Tattingstone Village Playing Field**

**Tattingstone Village Playing Field Playspace**

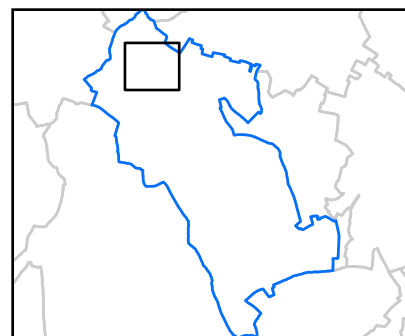




**Thorndon  
Open Space Provision**

**Legend**

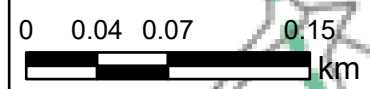
- Parish Boundary
- Open Space Typology**
- Amenity Greenspace
- Cemeteries and Churchyards
- Education
- Parks and Recreation Grounds
- Play (Child)
- Play (Youth)



Open Space Study







Scale: 1:4,000

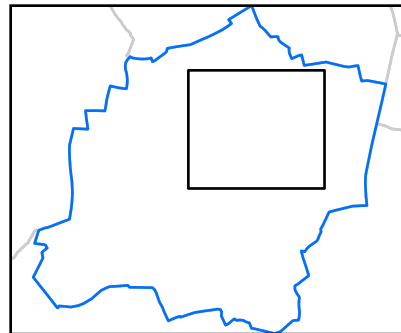
Map Produced on: 15/05/2019



Thornham Magna  
Open Space Provision

Legend

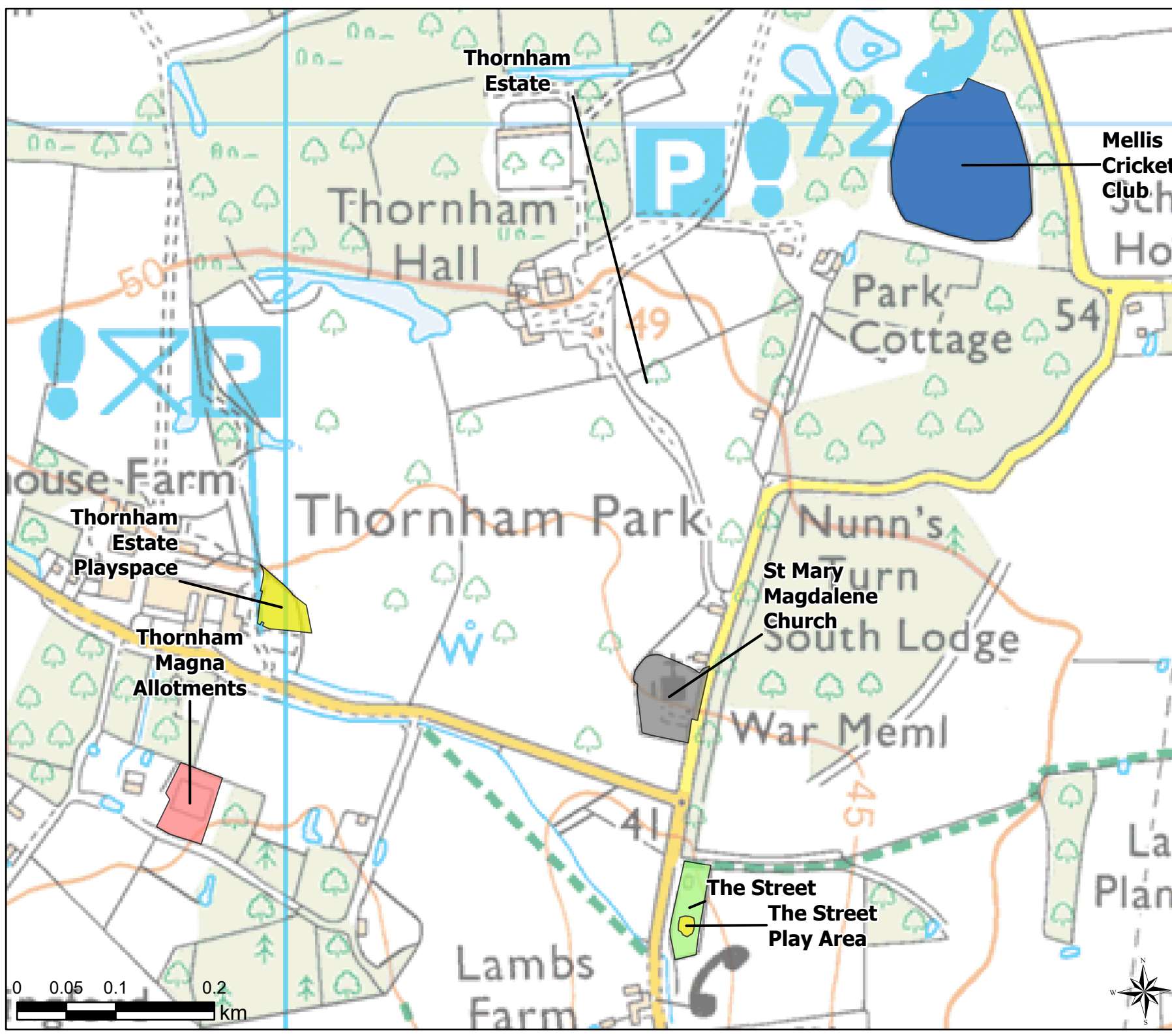
-  Parish Boundary
- Open Space
- Typology
-  Allotments
-  Amenity Greenspace
-  Cemeteries and Churchyards
-  Play (Child)
-  Sports Club Space



Open Space Study

Scale: 1:5,000

Map Produced on: 15/05/2019



Thornham Estate

Mellis Cricket Club

Thornham Hall

Park Cottage

House Farm

Thornham Park

Nunn's

Thornham Estate Playspace

St Mary Magdalene Church

Thornham Magna Allotments

South Lodge

War Meml

The Street  
The Street Play Area

Lambs Farm




Thornham Parva  
Open Space Provision

Legend

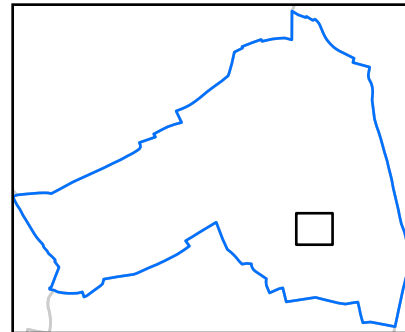
 Parish Boundary

Open Space

Typology

 Cemeteries and Churchyards

St Mary's  
Church




Open Space Study

Scale: 1:1,000

Map Produced on: 15/05/2019







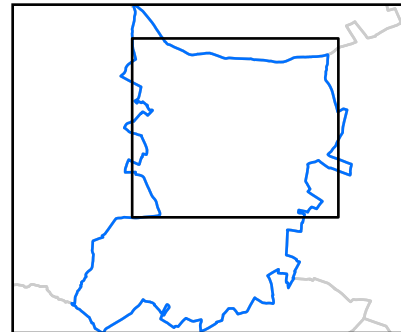
0 0.01 0.01 0.03  
 km



Thorpe Morieux  
Open Space Provision

Legend

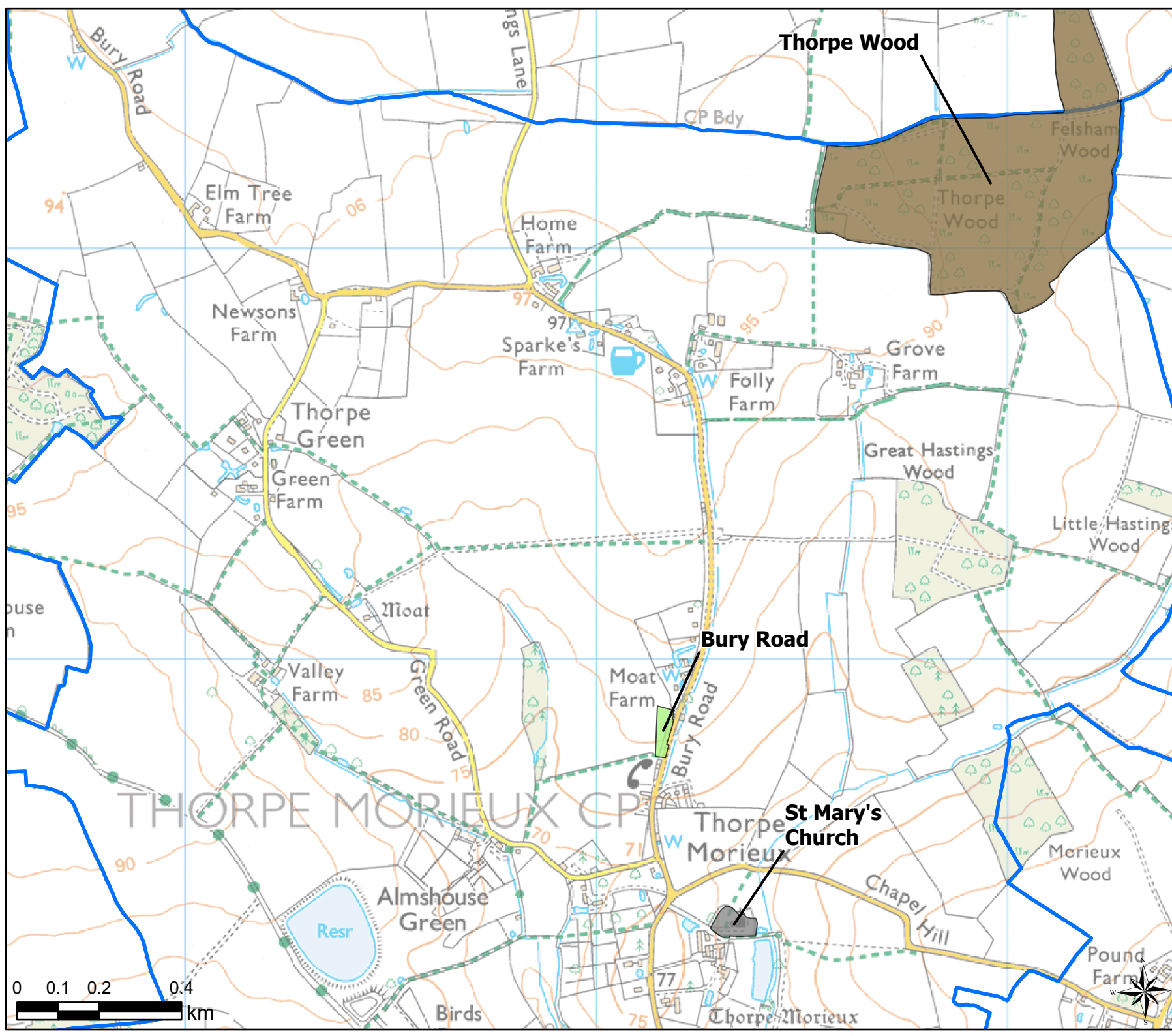
-  Parish Boundary
- Open Space
- Typology
-  Accessible Natural Green Space
-  Amenity Greenspace
-  Cemeteries and Churchyards



Open Space Study

Scale: 1:12,000

Map Produced on: 15/05/2019



Thorpe Wood

CP Bdy

Felsham Wood

Thorpe Wood

Elm Tree Farm

Home Farm

Newsons Farm

Sparke's Farm

Folly Farm

Grove Farm

Thorpe Green

Great Hastings Wood

Little Hastings Wood

Green Farm

Bury Road

Moat Farm

Valley Farm

Green Road

St Mary's Church

Thorpe Morieux

Morieux Wood

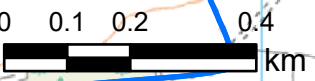
Almshouse Green

Chapel Hill

Pound Farm





Birds

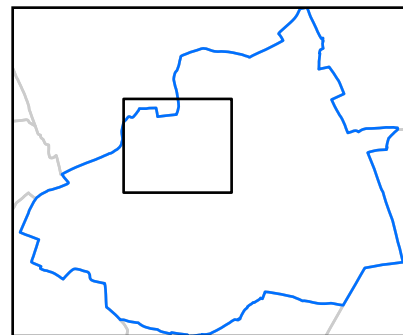
Thorpe Morieux



# Thrandeston Open Space Provision

## Legend

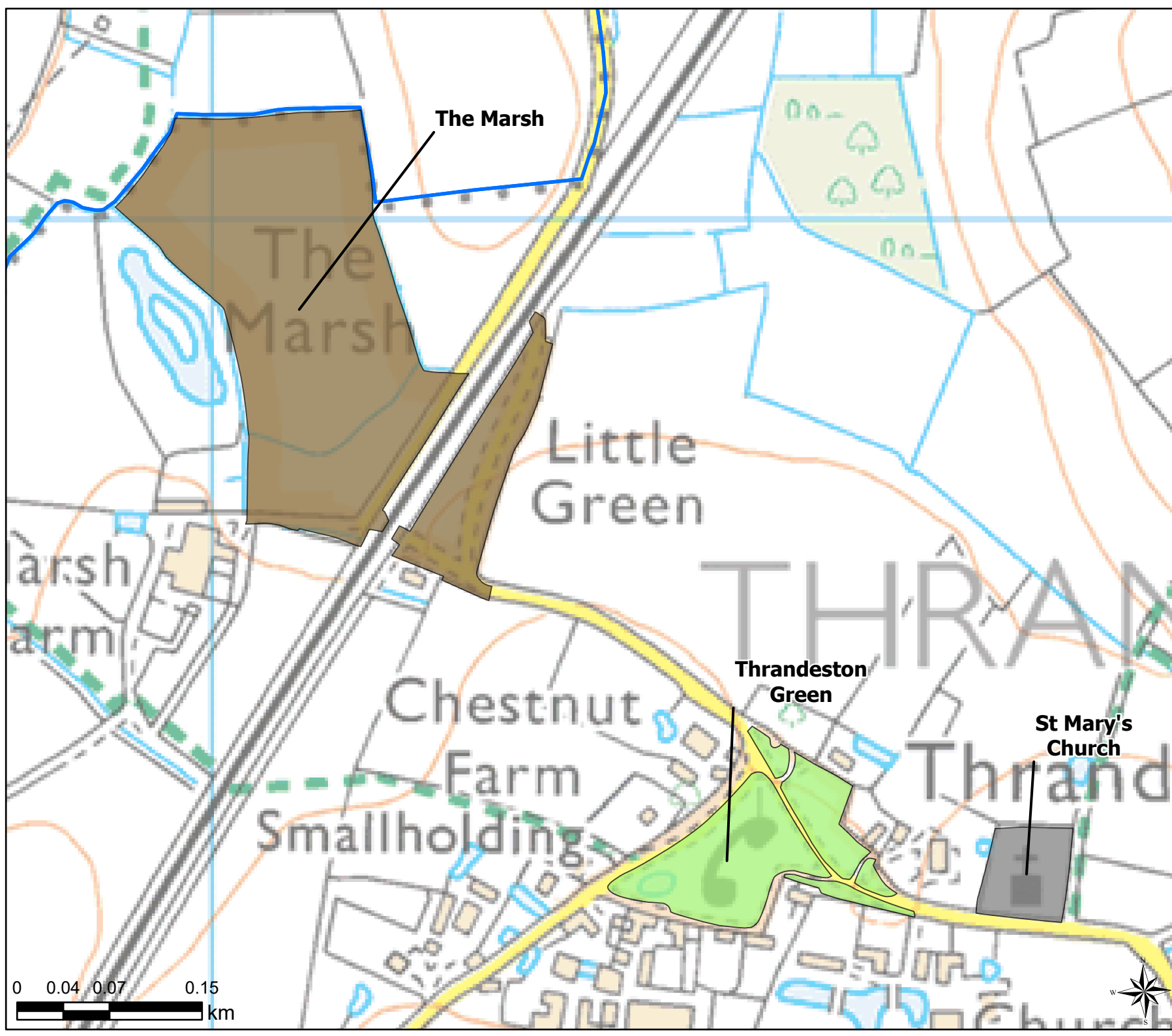
-  Parish Boundary
- Open Space Typology**
  -  Accessible Natural Green Space
  -  Amenity Greenspace
  -  Cemeteries and Churchyards



Open Space Study

Scale: 1:4,000

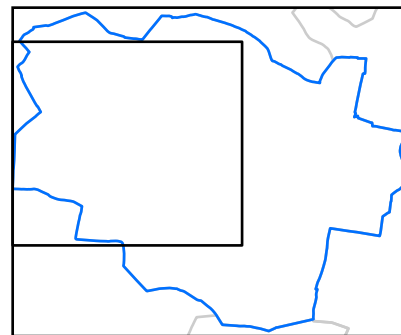
Map Produced on: 15/05/2019



# Thurston Open Space Provision

## Legend

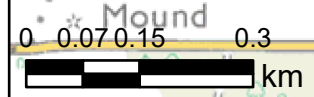
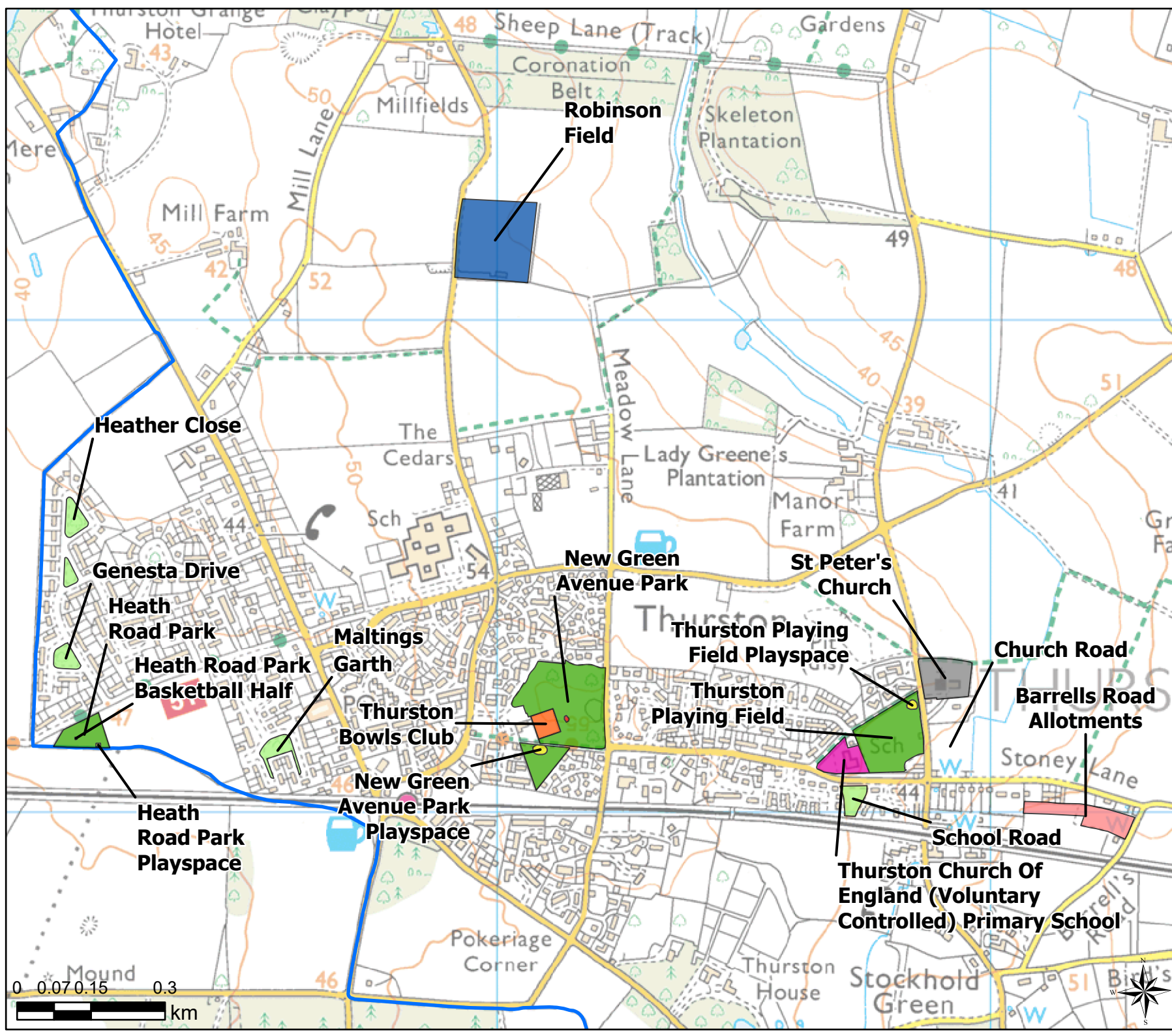
- Parish Boundary
- Open Space
- Typology
- Allotments
- Amenity Greenspace
- Cemeteries and Churchyards
- Education
- Outdoor Sport (Fixed)
- Parks and Recreation Grounds
- Play (Child)
- Play (Youth)
- Sports Club Space



Open Space Study

Scale: 1:10,000

Map Produced on: 15/05/2019






Thwaite  
Open Space Provision

Legend

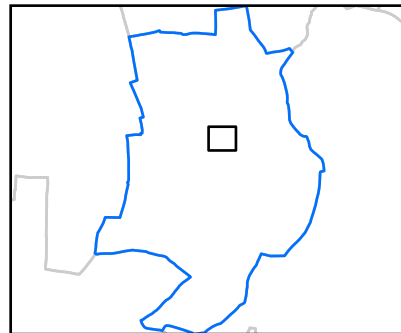
 Parish Boundary

Open Space

Typology

 Cemeteries and Churchyards

St George's  
Hall




Open Space Study

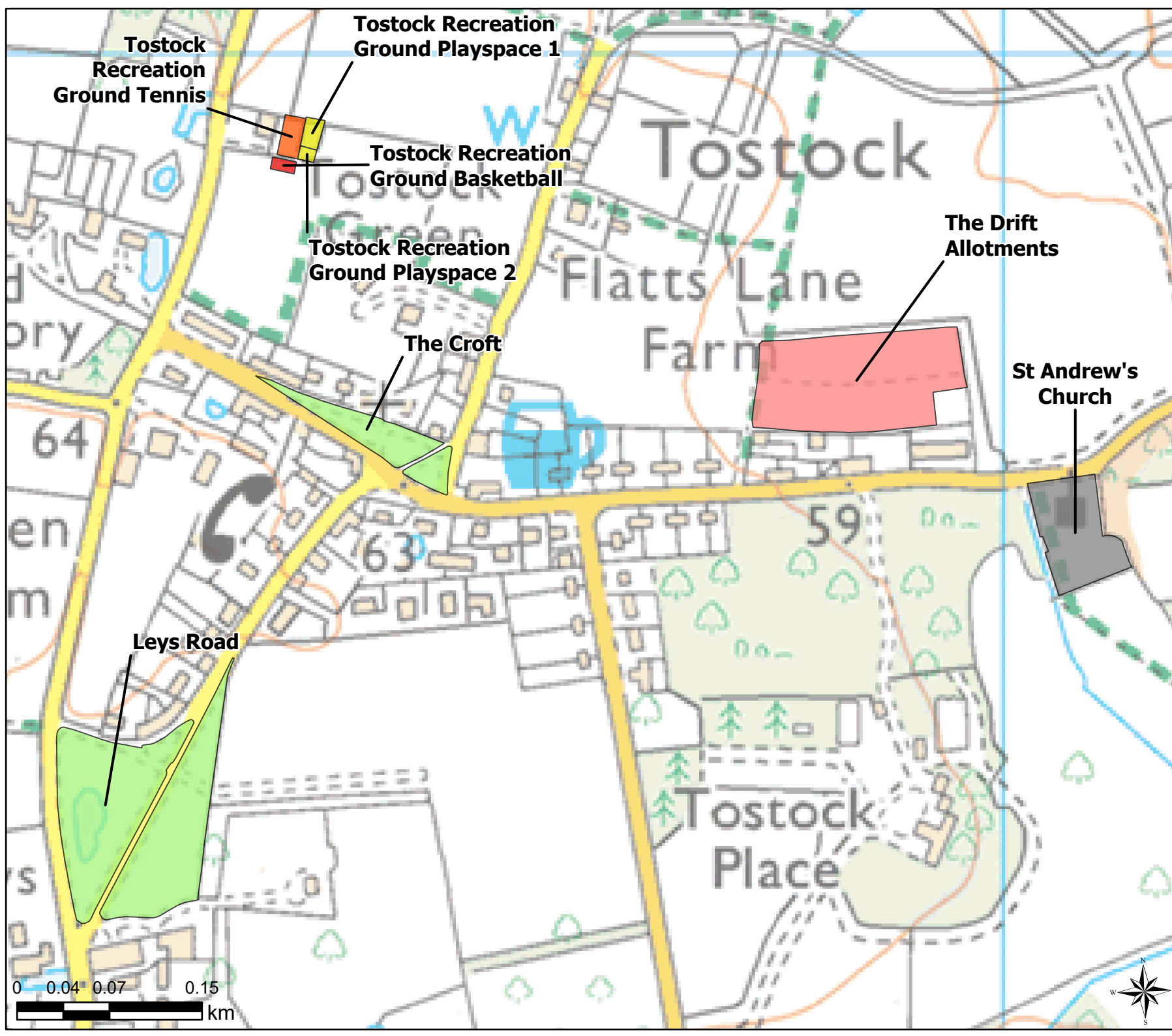
Scale: 1:1,000

Map Produced on: 15/05/2019



0 0.01 0.01 0.03  
 km

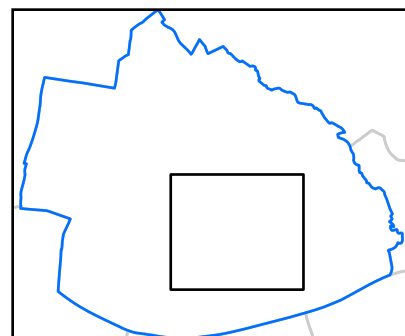




Tostock  
Open Space Provision

**Legend**

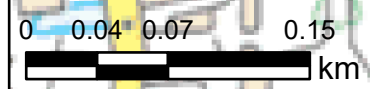
- Parish Boundary
- Open Space Typology
  - Allotments
  - Amenity Greenspace
  - Cemeteries and Churchyards
  - Outdoor Sport (Fixed)
  - Play (Child)
  - Play (Youth)



Open Space Study

Scale: 1:4,000

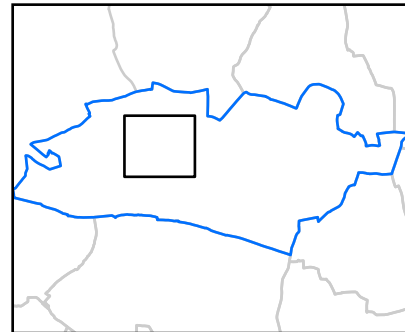
Map Produced on: 15/05/2019



Walsham-le-Willows  
Open Space Provision

Legend

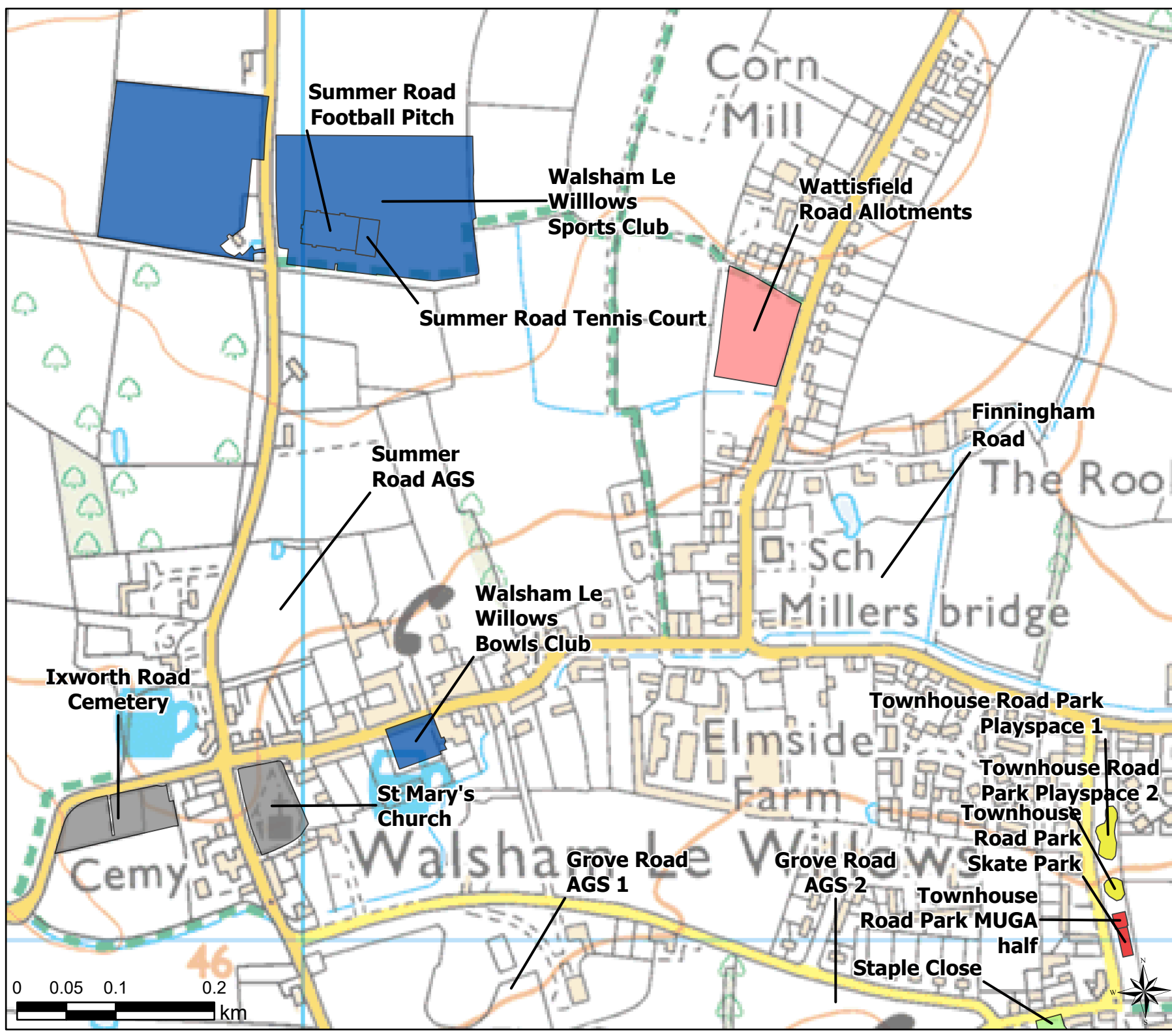
- Parish Boundary
- Open Space
- Typology
- Allotments
- Cemeteries and Churchyards
- Play (Child)
- Play (Youth)
- Sports Club Space

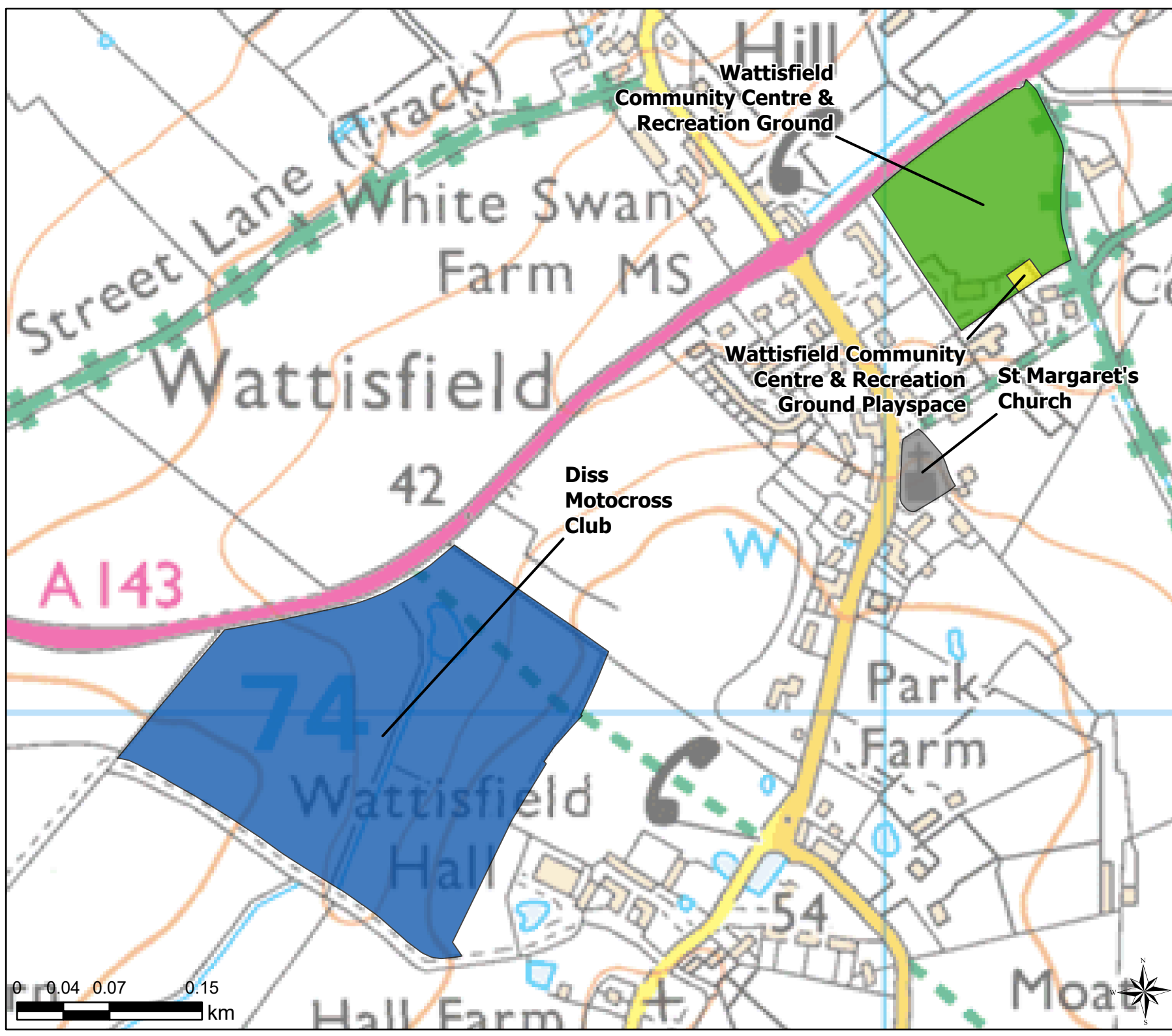


Open Space Study

Scale: 1:5,000

Map Produced on: 15/05/2019

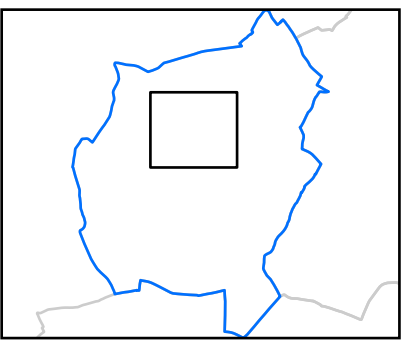




**Wattisfield  
Open Space Provision**

**Legend**

- Parish Boundary
- Open Space**
- Typology**
- Cemeteries and Churchyards
- Parks and Recreation Grounds
- Play (Child)
- Sports Club Space



Open Space Study

Scale: 1:4,000

Map Produced on: 15/05/2019





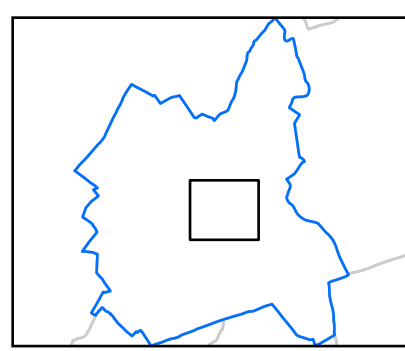
Wattisham  
Open Space Provision

Legend

- Parish Boundary

Open Space  
Typology

- Cemeteries and Churchyards



Open Space Study

Scale: 1:3,000

Map Produced on: 15/05/2019



0 0.03 0.06 0.11  
km




# Wenham Magna Open Space Provision

## Legend

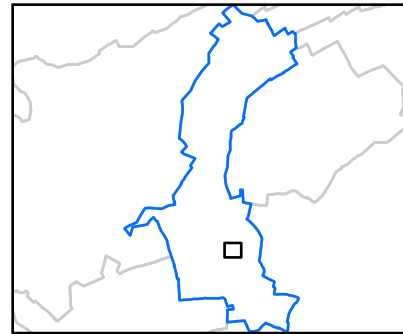
 Parish Boundary

Open Space

Typology

 Cemeteries and Churchyards

**St John's  
Church**



Open Space Study


Scale: 1:1,000

Map Produced on: 15/05/2019



**ethos**  
Environmental Planning



0 0.01 0.01 0.03  
 km


Wenham Parva  
Open Space Provision

Legend

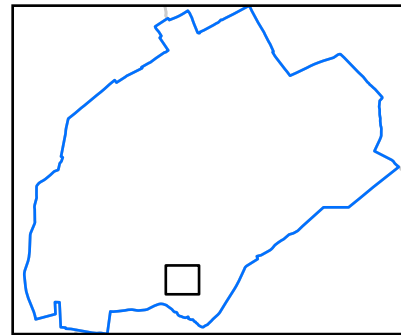
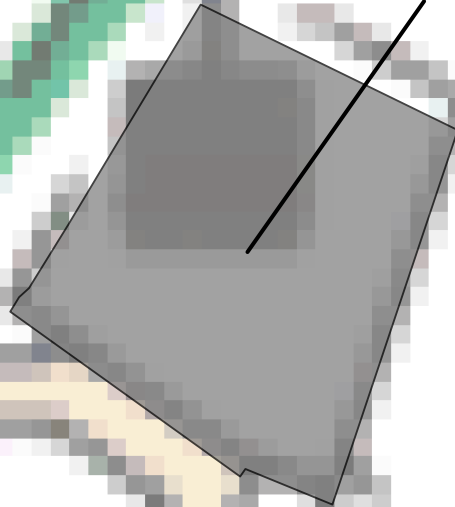
 Parish Boundary

Open Space

Typology

 Cemeteries and Churchyards

St Lawrence's  
Church



Open Space Study

Scale: 1:1,000

Map Produced on: 15/05/2019


0 0.01 0.01 0.03  
 km



**ethos**  
Environmental Planning

Westthorpe  
Open Space Provision


Legend

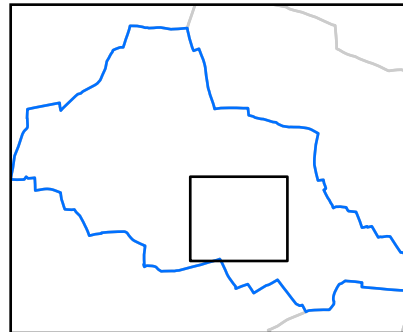
 Parish Boundary

Open Space

Typology

 Amenity Greenspace

 Cemeteries and Churchyards



Open Space Study

Scale: 1:4,000

Map Produced on: 15/05/2019

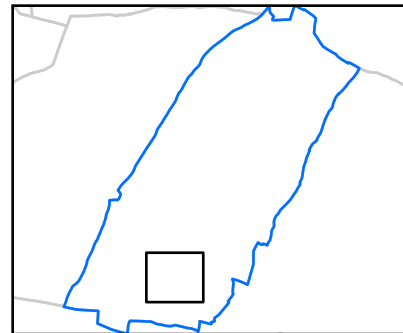




Wetherden  
Open Space Provision

Legend

- Parish Boundary
- Open Space
- Typology
- Accessible Natural Green Space
- Allotments
- Amenity Greenspace
- Cemeteries and Churchyards
- Outdoor Sport (Fixed)
- Parks and Recreation Grounds
- Play (Child)
- Play (Youth)

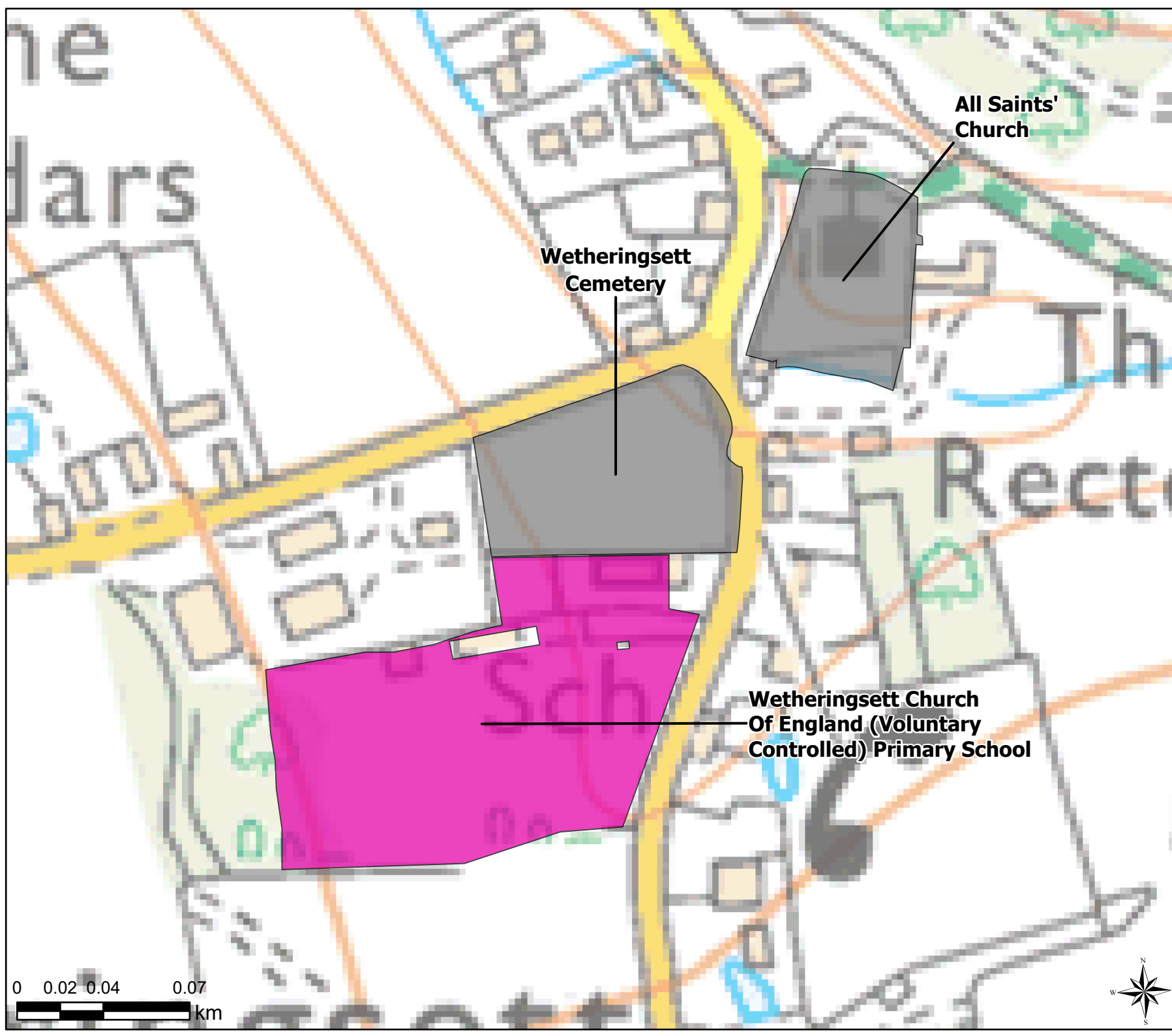


Open Space Study

Scale: 1:3,000

Map Produced on: 15/05/2019





Wetheringsett-cum-  
Open Space Provision

Legend

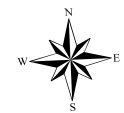

- Parish Boundary
- Open Space Typology
- Cemeteries and Churchyards
- Education



Open Space Study

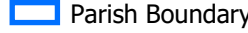



Scale: 1:2,000

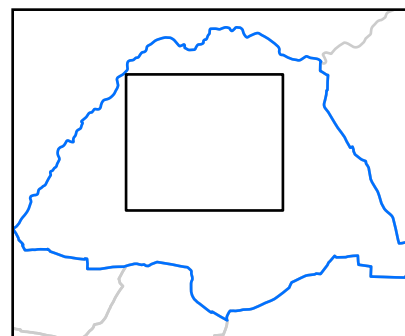
Map Produced on: 15/05/2019



Weybread  
Open Space Provision

Legend

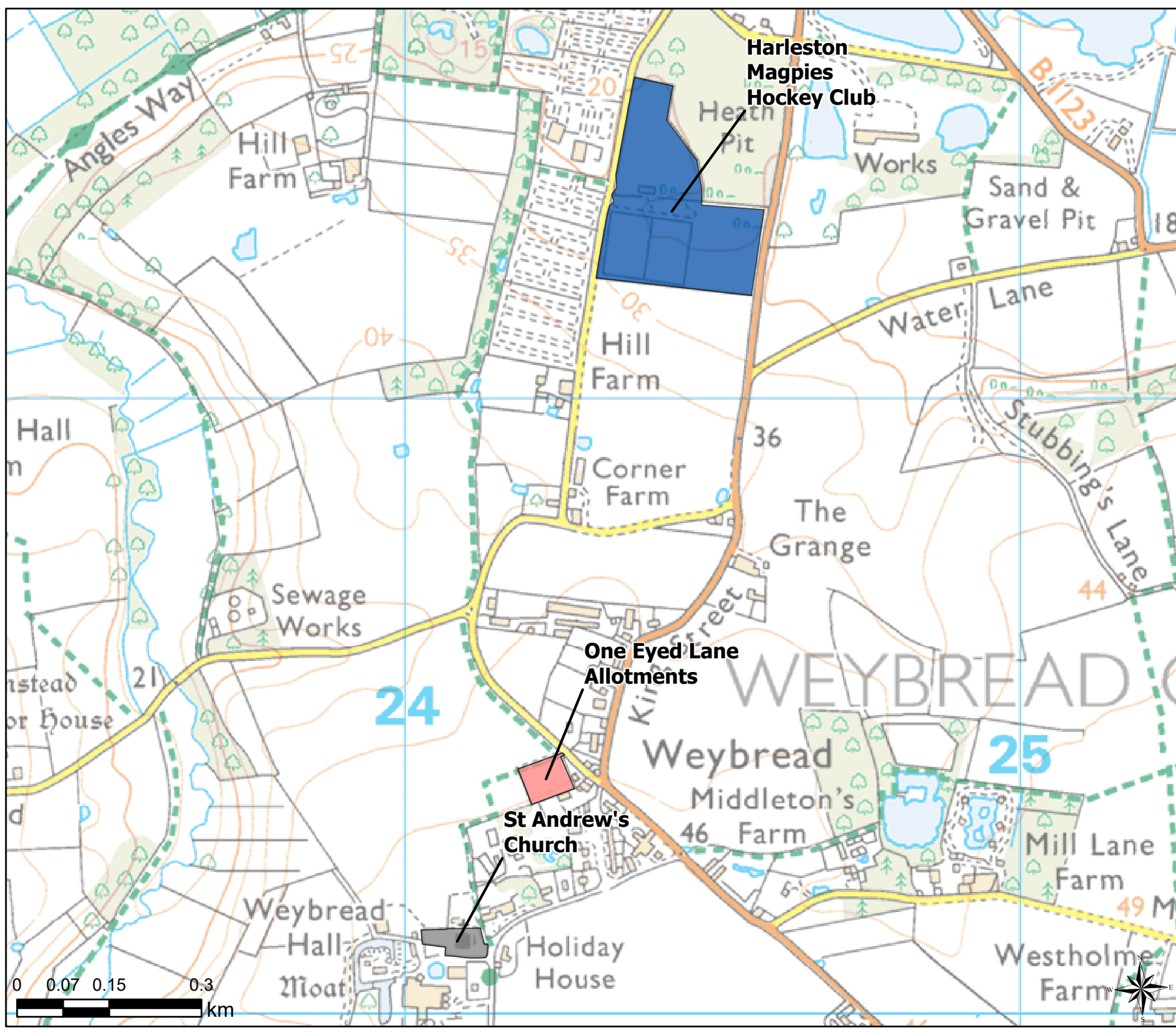
-  Parish Boundary
- Open Space
- Typology
-  Allotments
-  Cemeteries and Churchyards
-  Sports Club Space

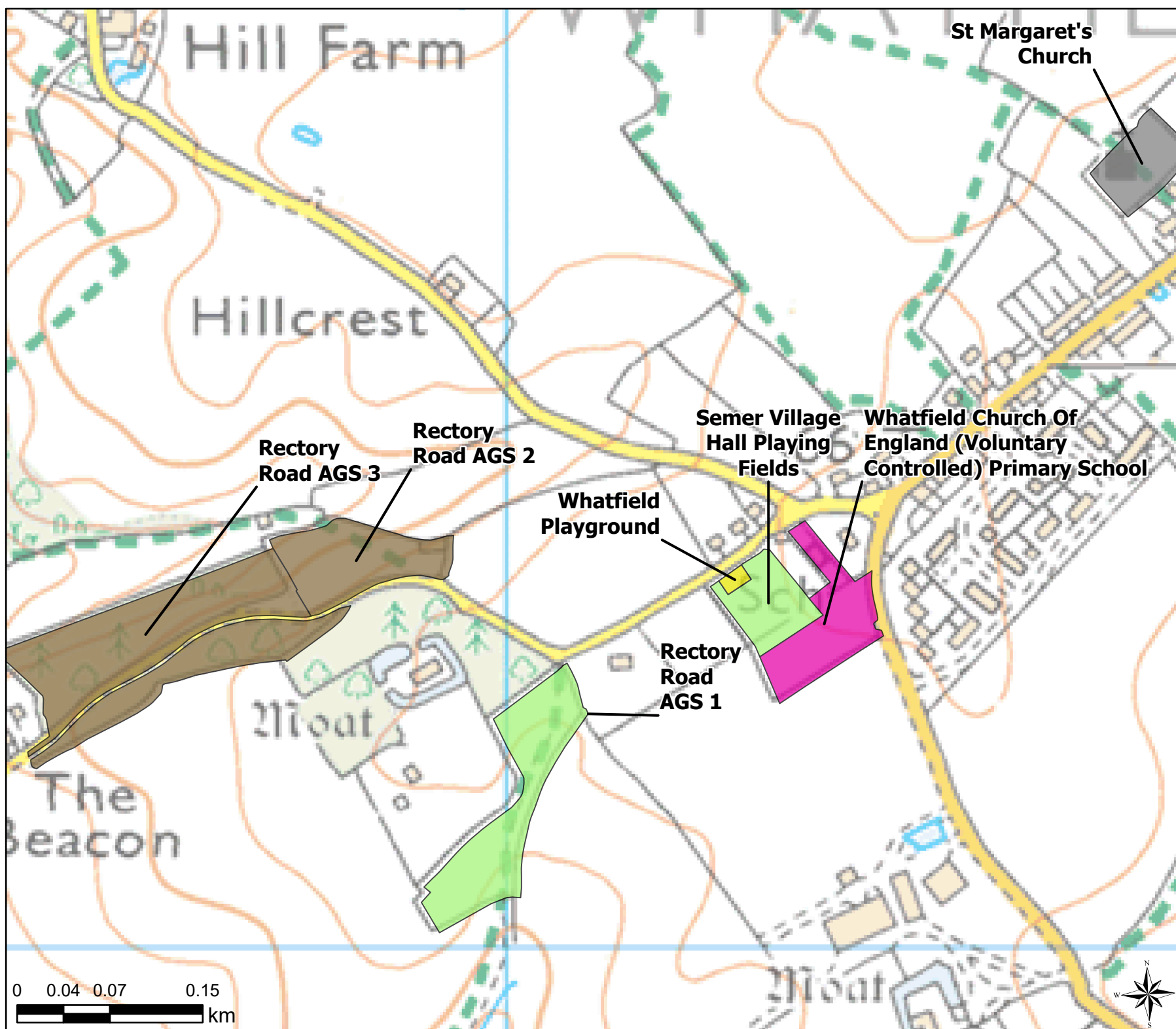


Open Space Study

Scale: 1:8,000

Map Produced on: 15/05/2019

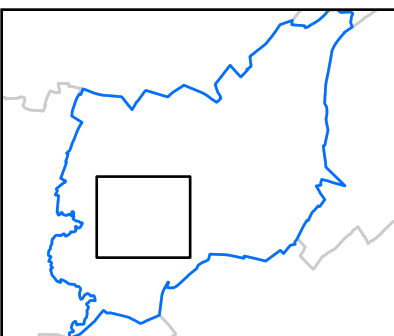




**Whatfield  
Open Space Provision**

**Legend**


- Parish Boundary
- Open Space**
- Typology**
- Accessible Natural Green Space
- Amenity Greenspace
- Cemeteries and Churchyards
- Education
- Play (Child)



Open Space Study

Scale: 1:4,000

Map Produced on: 15/05/2019




# Wherstead Open Space Provision

## Legend

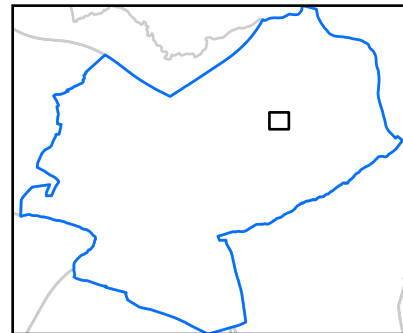
 Parish Boundary

Open Space

Typology

 Cemeteries and Churchyards

**St Mary's Church**




Open Space Study

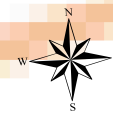
Scale: 1:1,000

Map Produced on: 15/05/2019




**ethos**  
Environmental Planning

0 0.01 0.01 0.03  
 km



Wickham Skeith  
Open Space Provision


Legend

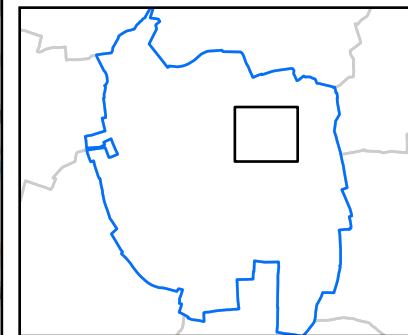
 Parish Boundary

Open Space

Typology

 Amenity Greenspace

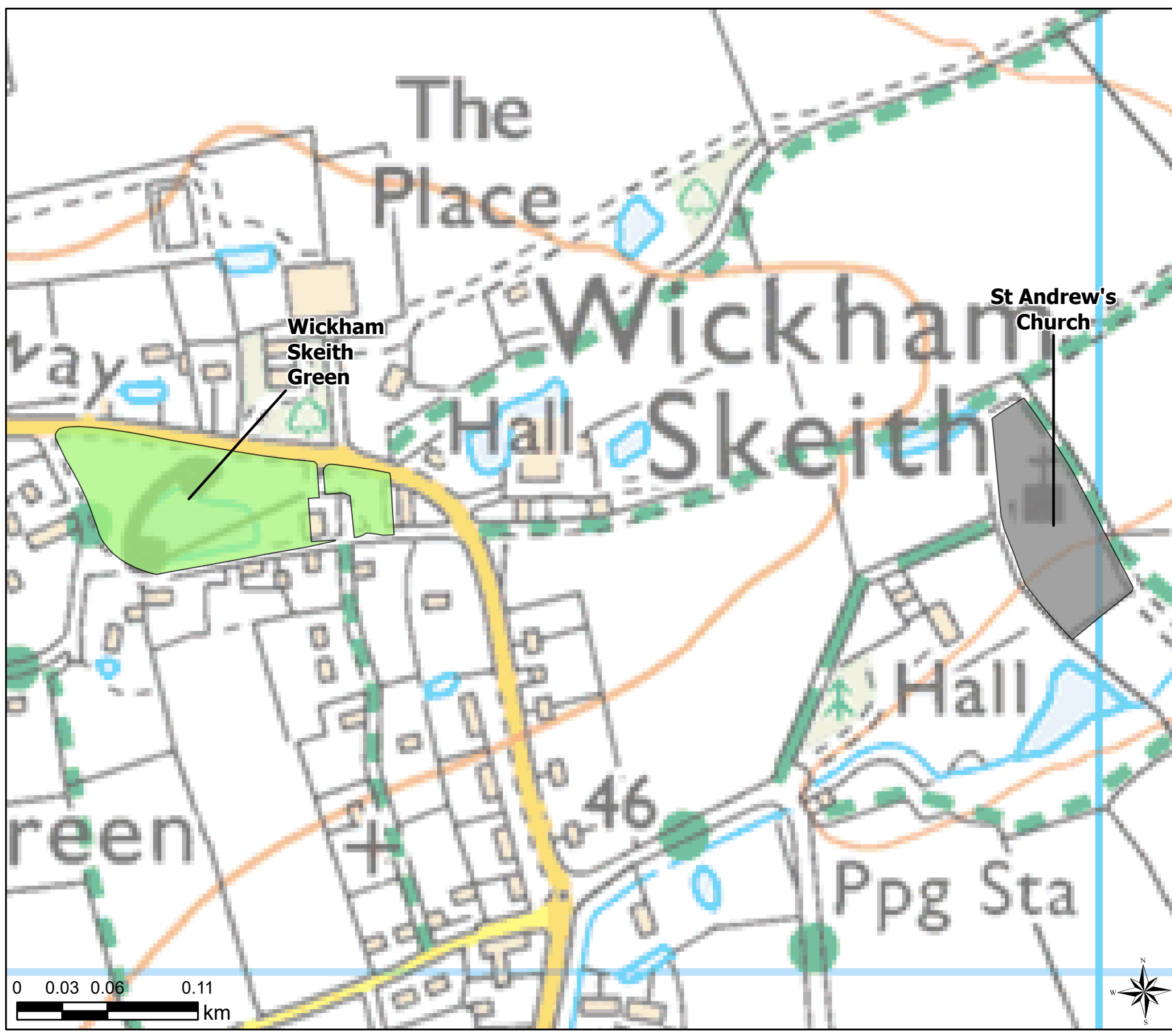
 Cemeteries and Churchyards

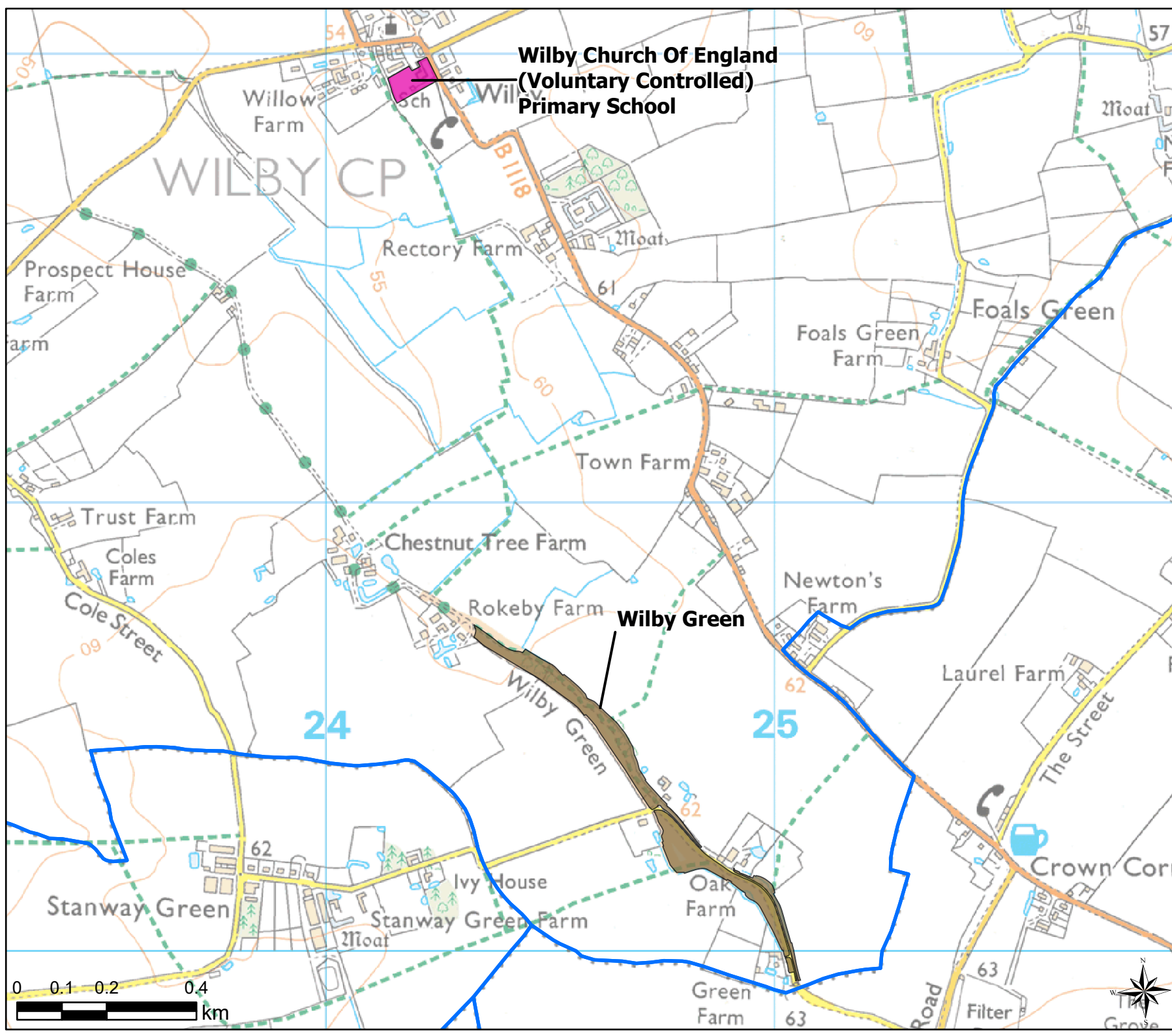


Open Space Study

Scale: 1:3,000

Map Produced on: 15/05/2019

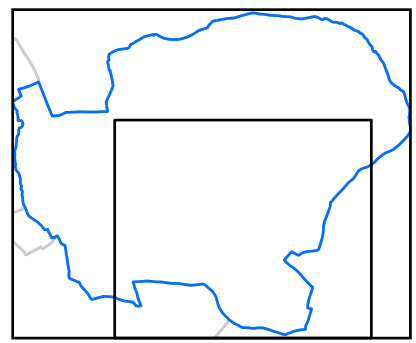




Wilby  
Open Space Provision

Legend

- Parish Boundary
- Open Space Typology
- Accessible Natural Green Space
- Education

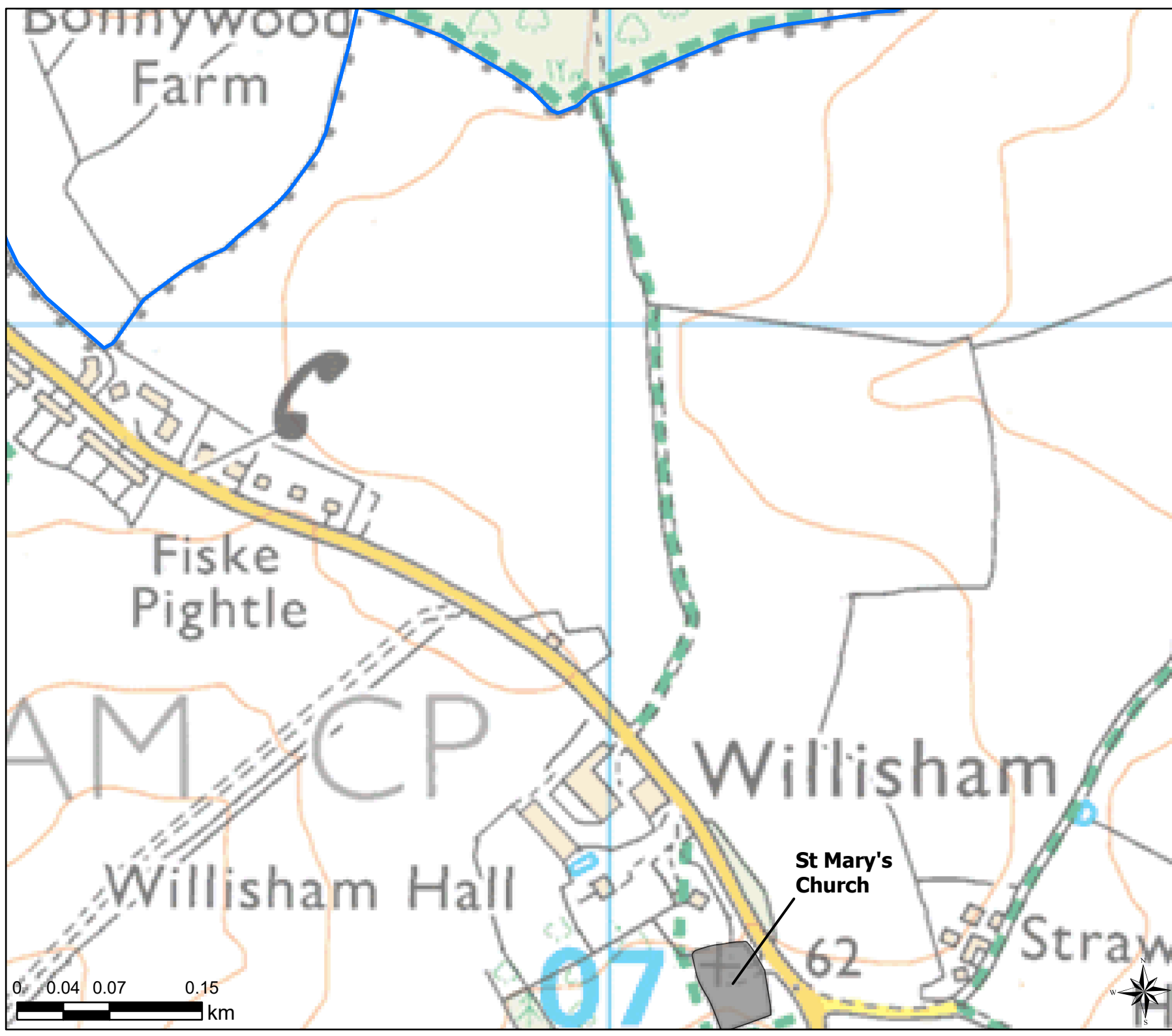


Open Space Study

Scale: 1:11,000

Map Produced on: 15/05/2019

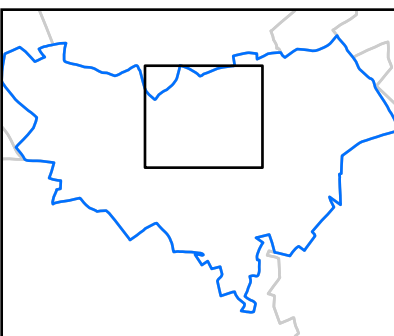




Willisham  
Open Space Provision

Legend

- Parish Boundary
- Open Space Typology
- Cemeteries and Churchyards



Open Space Study

Scale: 1:4,000


Map Produced on: 15/05/2019






# Wingfield Open Space Provision

## Legend

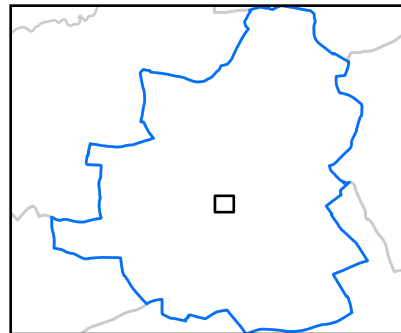
 Parish Boundary

Open Space

Typology

 Cemeteries and Churchyards

**St Andrew's  
Church**




Open Space Study

Scale: 1:1,000

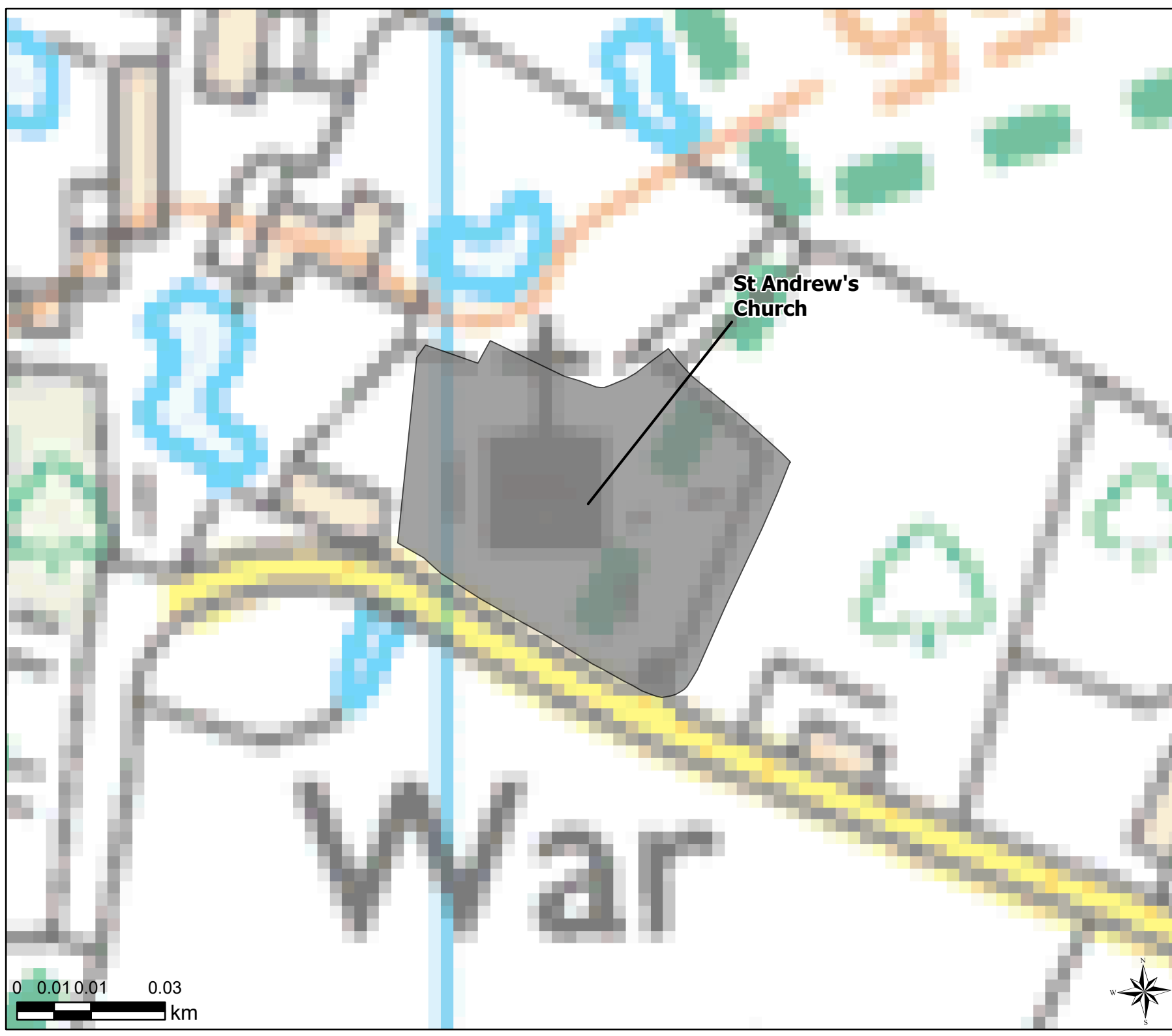
Map Produced on: 15/05/2019



**ethos**  
Environmental Planning

0 0.01 0.01 0.03  
 km

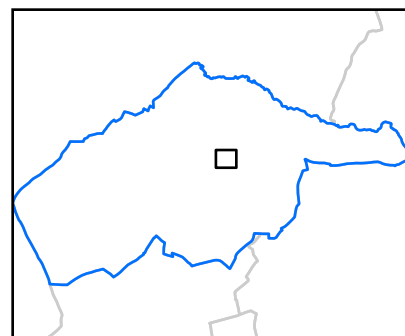




# Winston Open Space Provision

Legend

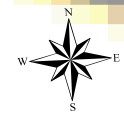
- Parish Boundary
- Open Space Typology
  - Cemeteries and Churchyards

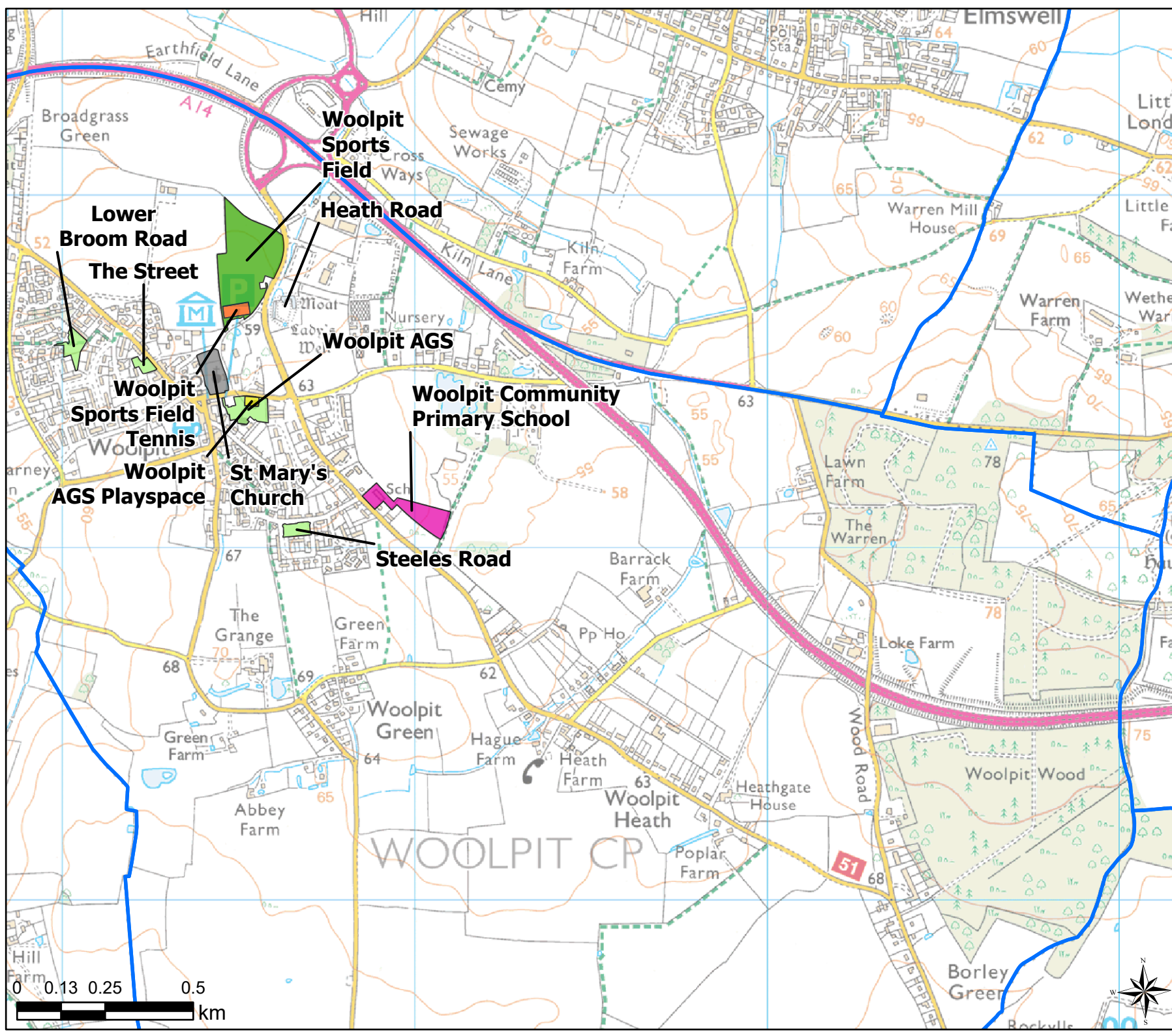


Open Space Study

Scale: 1:1,000

Map Produced on: 15/05/2019

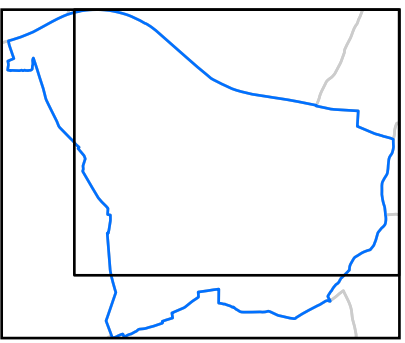




**Woolpit  
Open Space Provision**

**Legend**

- Parish Boundary
- Open Space**
- Typology**
- Amenity Greenspace
- Cemeteries and Churchyards
- Education
- Outdoor Sport (Fixed)
- Parks and Recreation Grounds
- Play (Child)

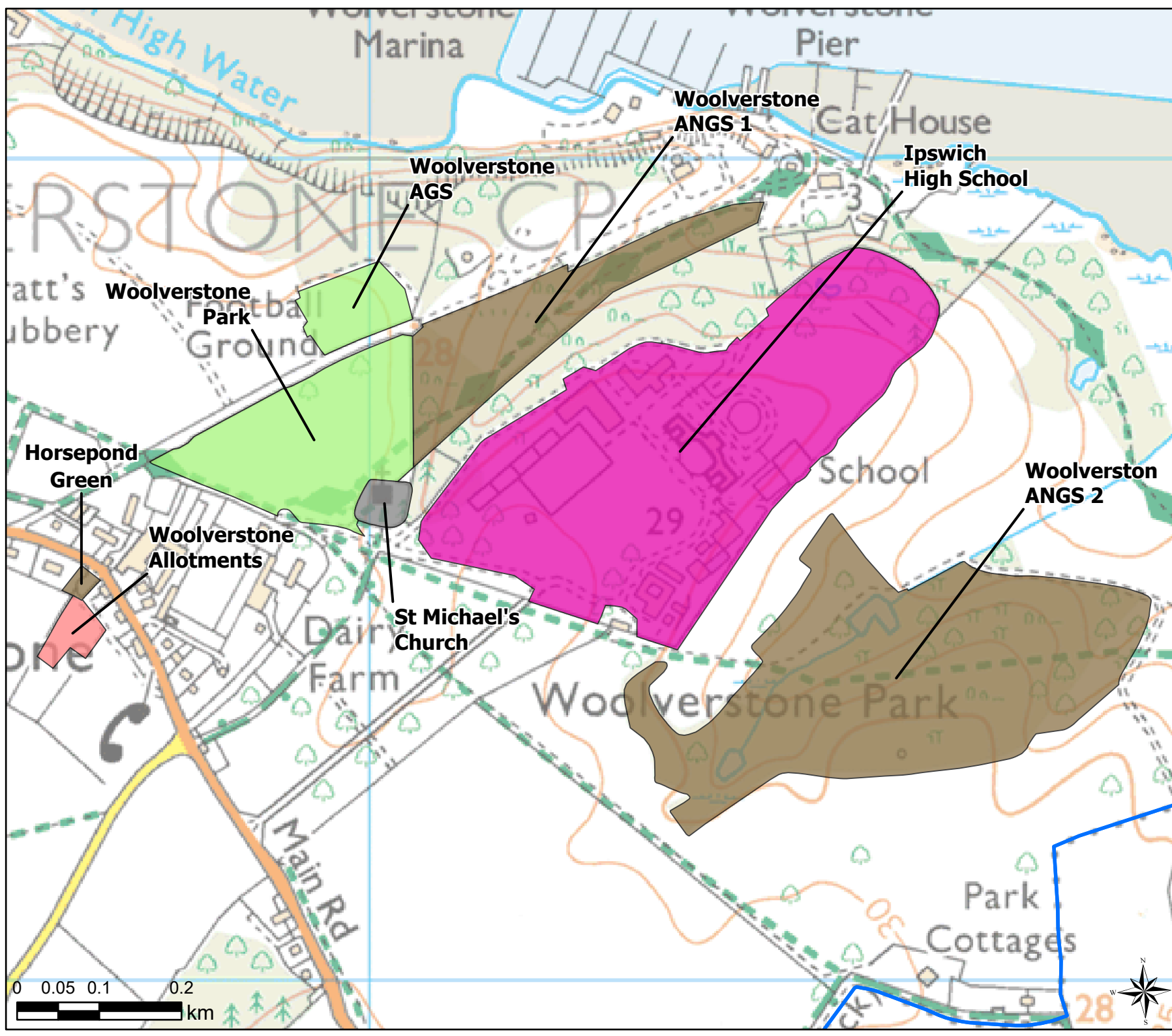


Open Space Study

Scale: 1:14,000

Map Produced on: 15/05/2019

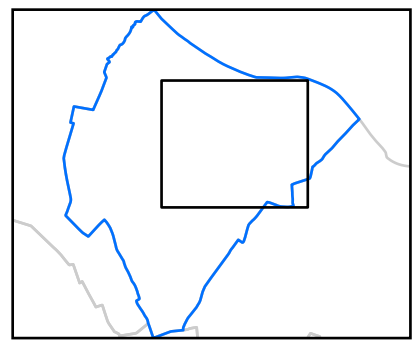




**Woolverstone  
Open Space Provision**

**Legend**

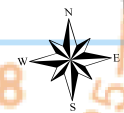
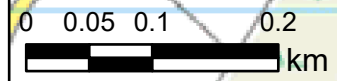
- Parish Boundary
- Open Space Typology
  - Accessible Natural Green Space
  - Allotments
  - Amenity Greenspace
  - Cemeteries and Churchyards
  - Education



Open Space Study

Scale: 1:6,000

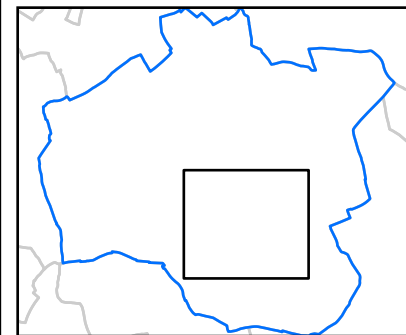
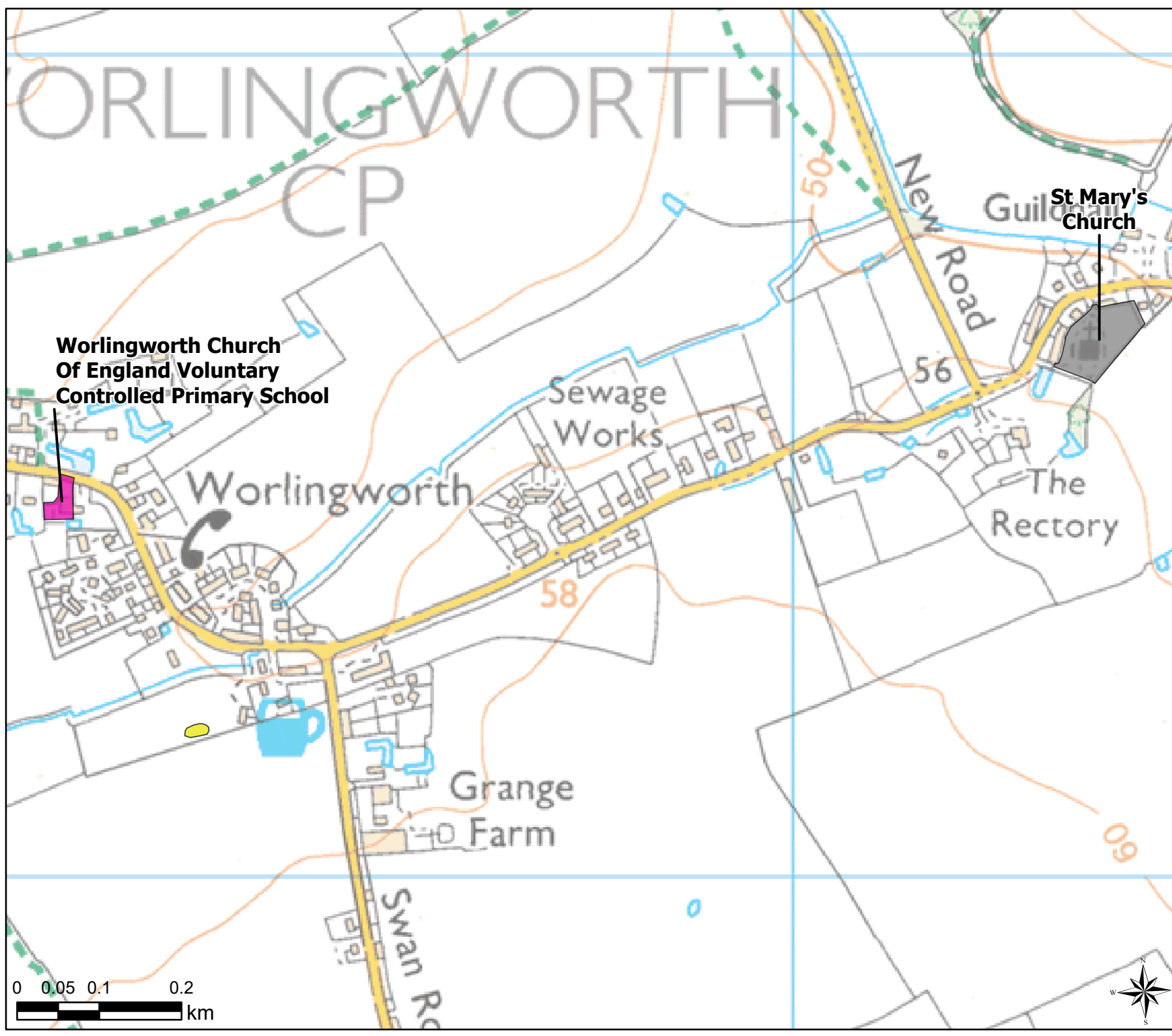
Map Produced on: 15/05/2019



Worlingworth  
Open Space Provision

Legend

- Parish Boundary
- Open Space Typology
  - Cemeteries and Churchyards
  - Education
  - Play (Child)



Open Space Study

Scale: 1:6,000

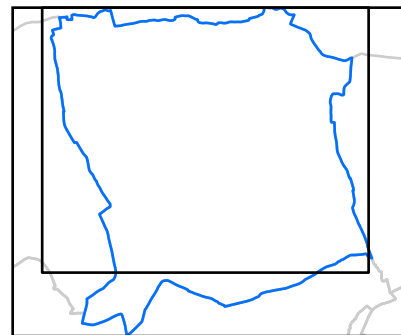
Map Produced on: 15/05/2019



# Wortham Open Space Provision

## Legend

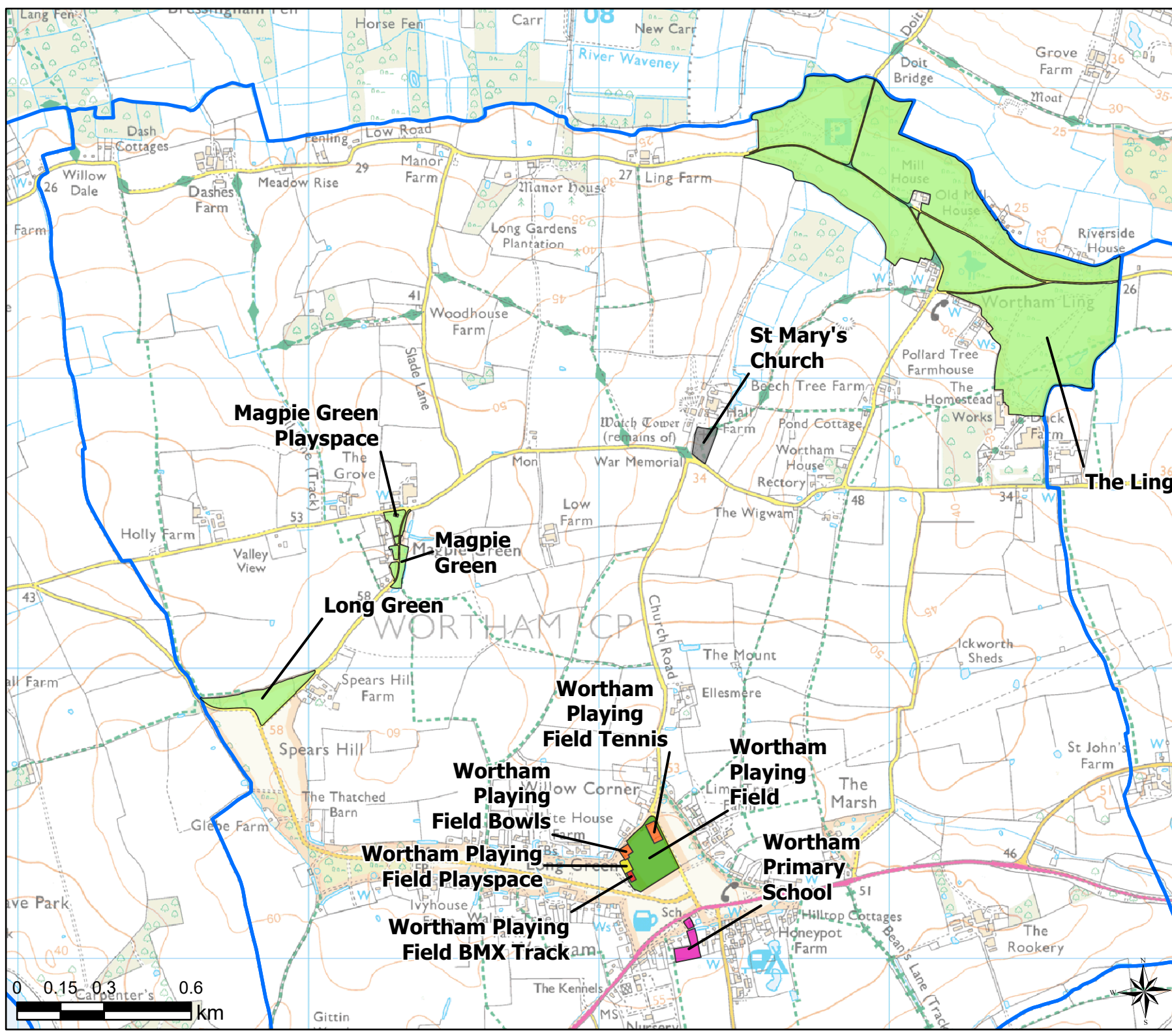
- Parish Boundary
- Open Space**
- Typology**
- Amenity Greenspace
- Cemeteries and Churchyards
- Education
- Outdoor Sport (Fixed)
- Parks and Recreation Grounds
- Play (Child)
- Play (Youth)

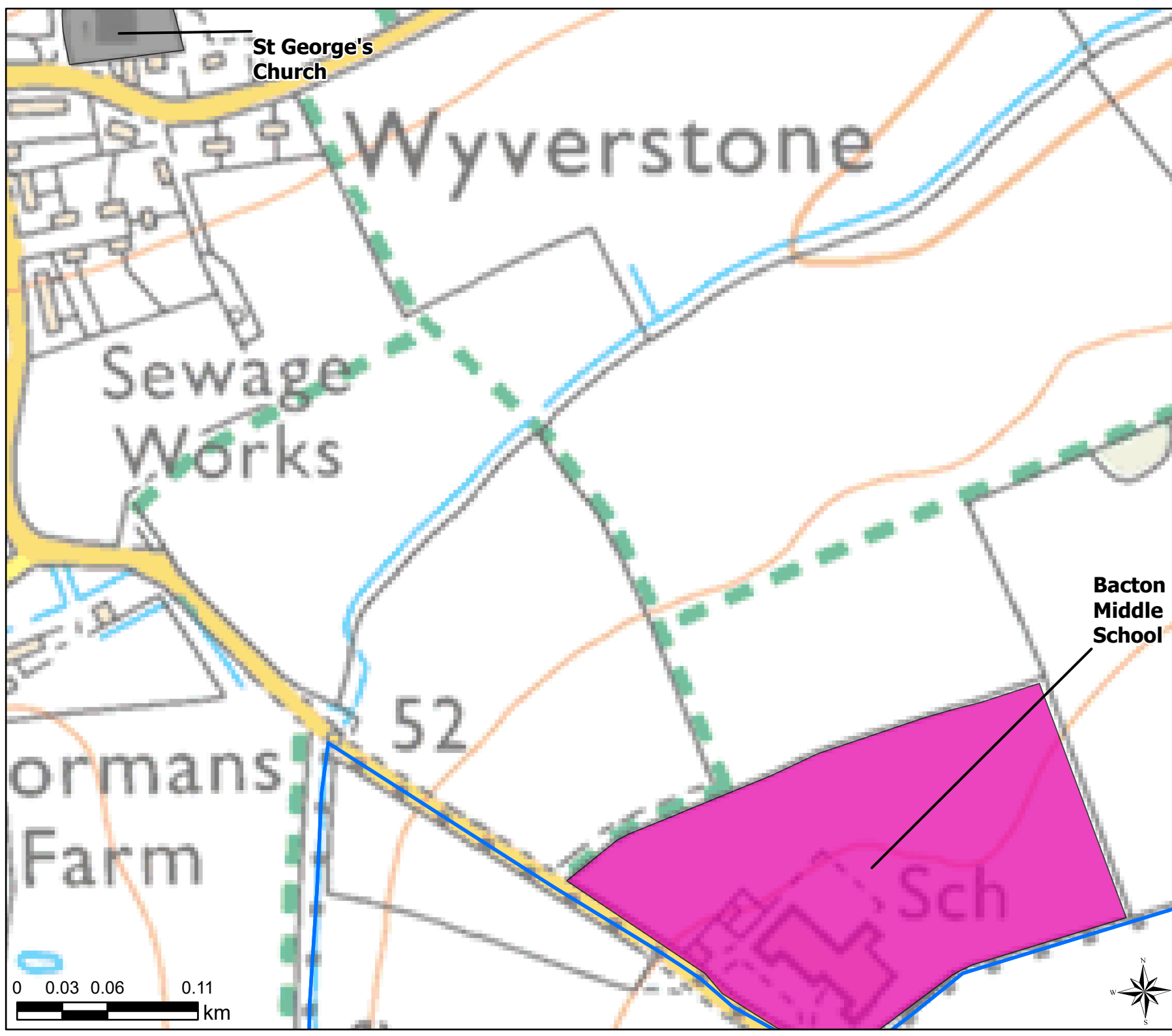


Open Space Study

Scale: 1:17,000

Map Produced on: 15/05/2019





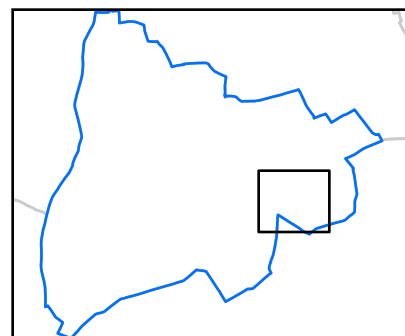
Wyverstone  
Open Space Provision

Legend

- Parish Boundary

Open Space Typology

- Cemeteries and Churchyards
- Education

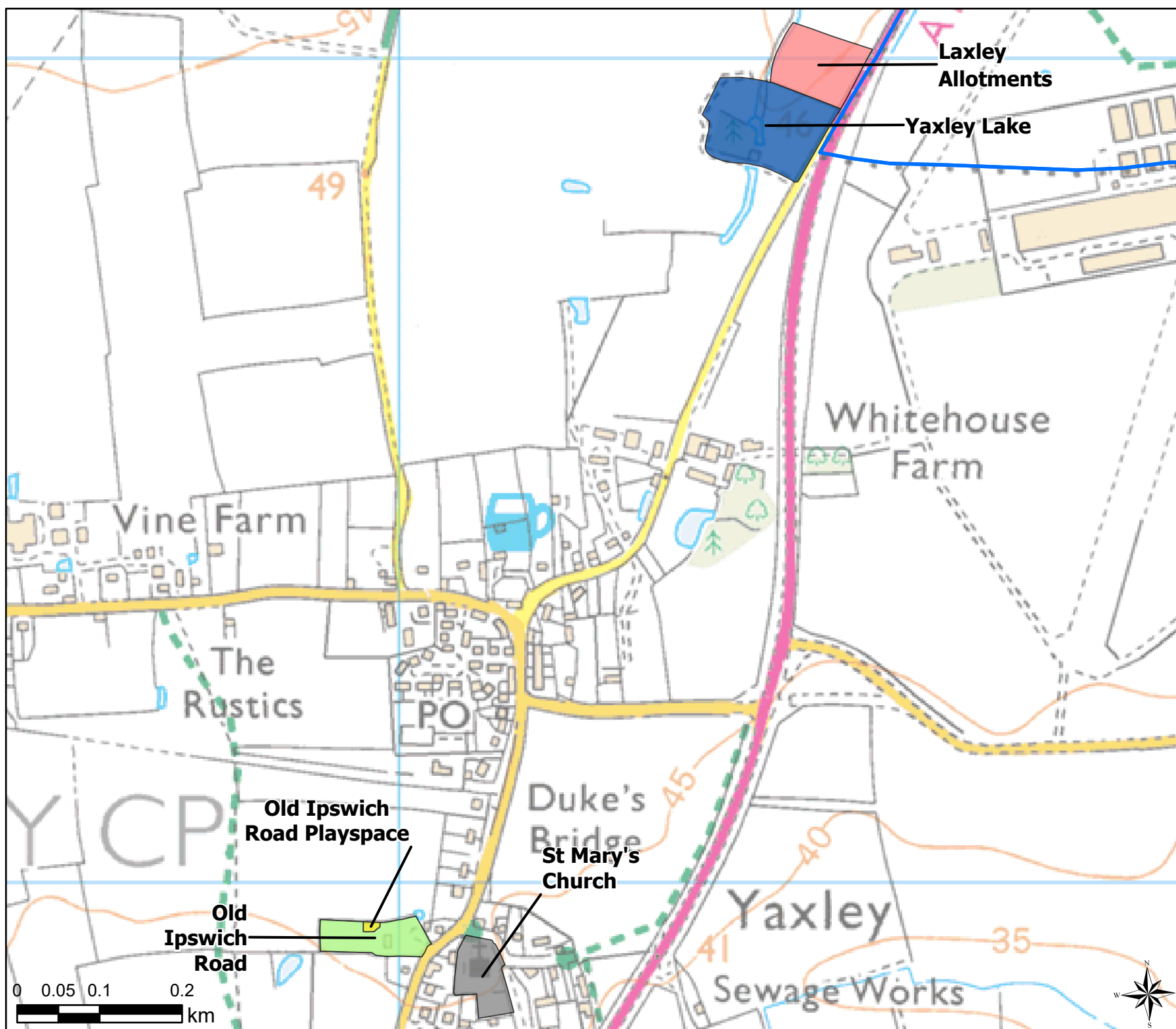


Open Space Study

Scale: 1:3,000

Map Produced on: 15/05/2019

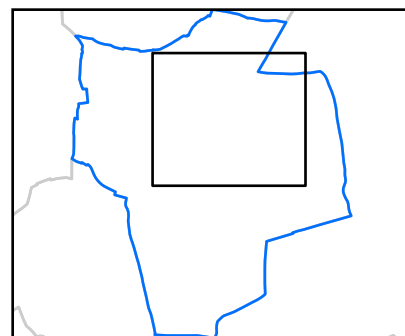




Yaxley  
Open Space Provision

Legend

- Parish Boundary
- Open Space Typology
- Allotments
- Amenity Greenspace
- Cemeteries and Churchyards
- Play (Child)
- Sports Club Space



Open Space Study

Scale: 1:6,000

Map Produced on: 15/05/2019

