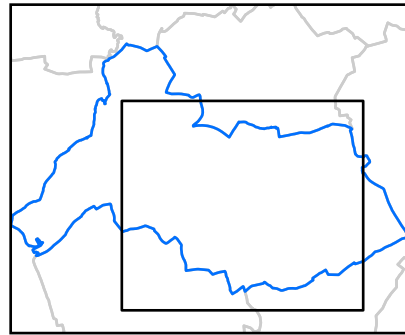


**Hadleigh**  
Open Space Provision

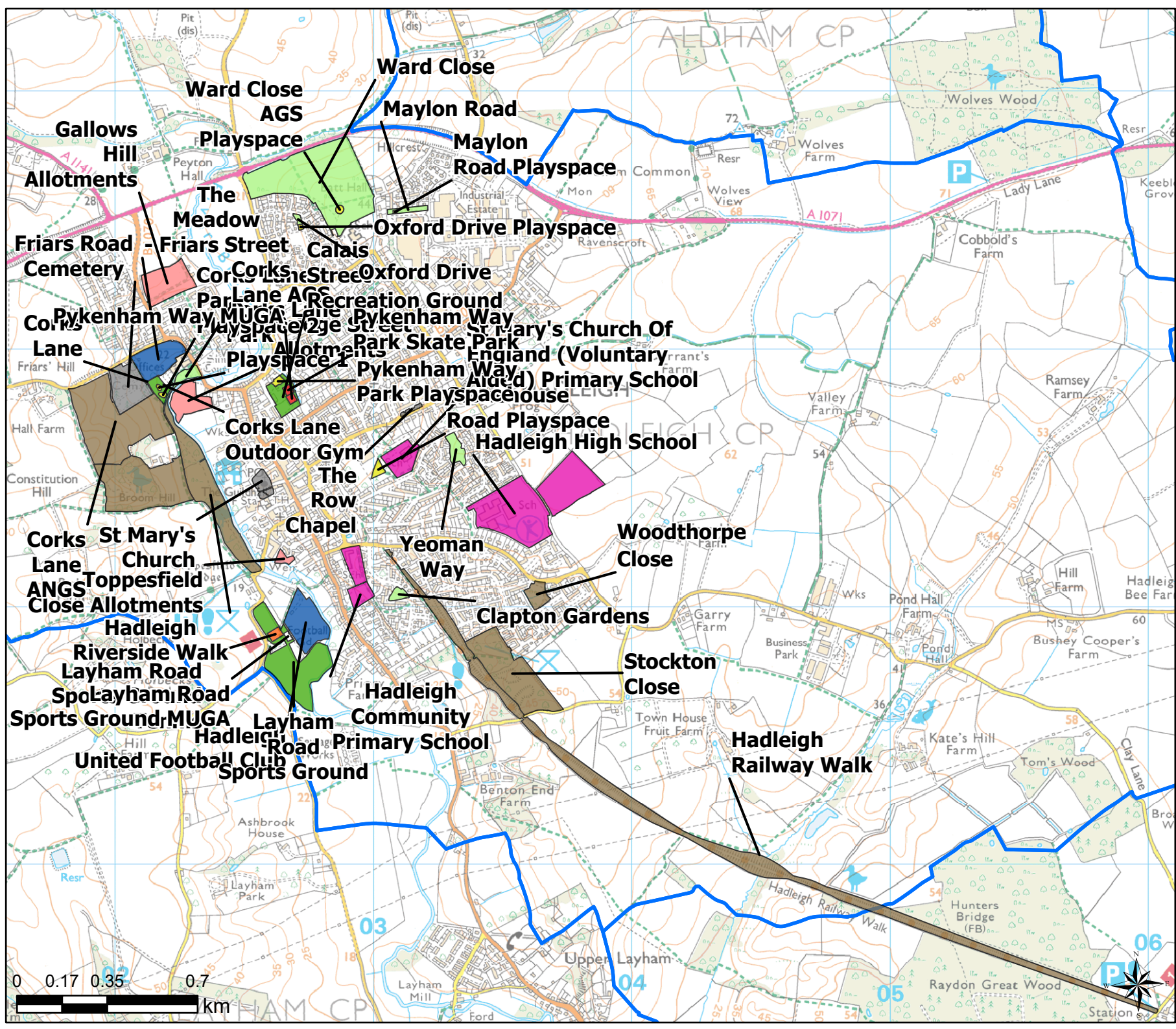
**Legend**

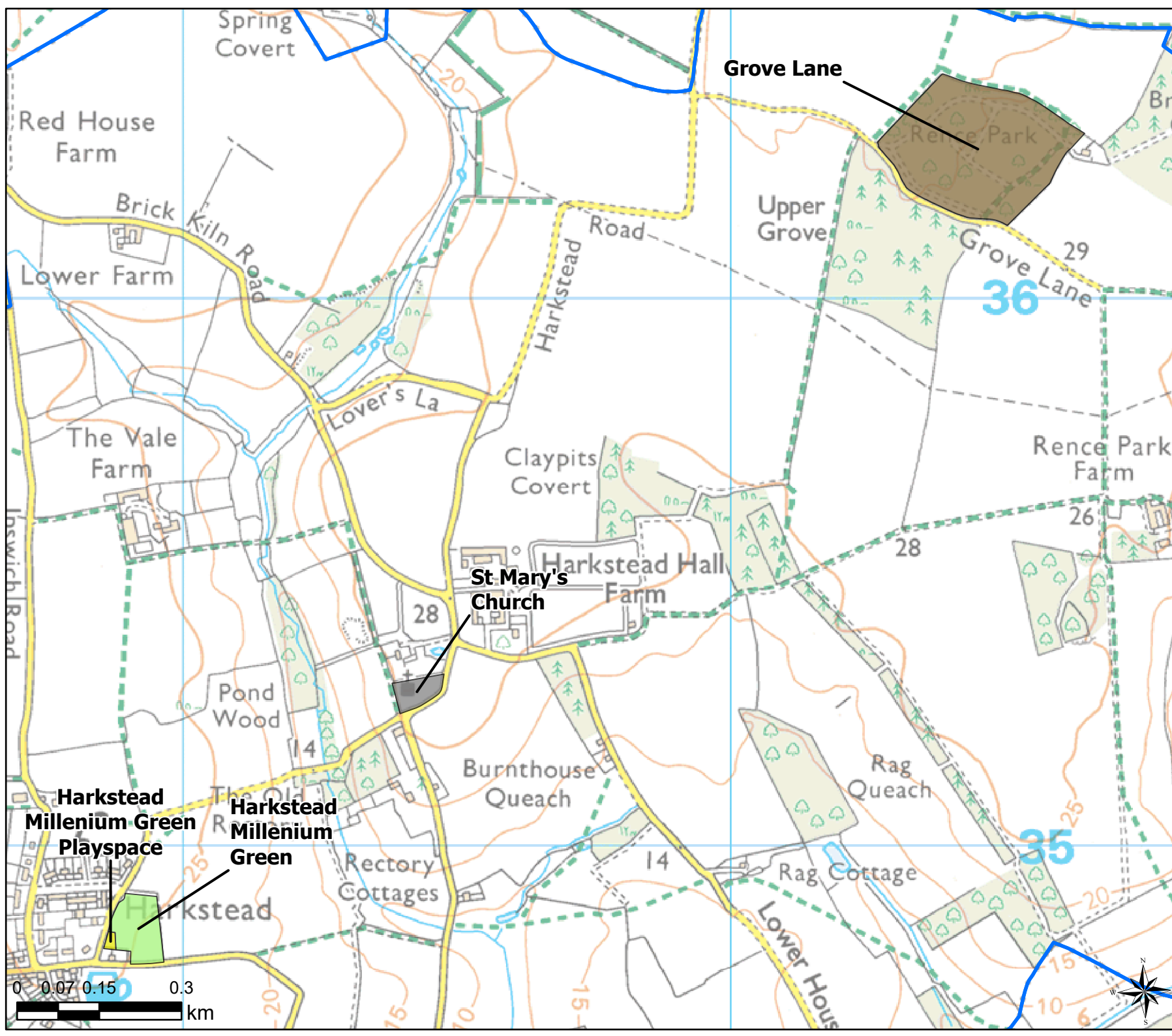
-  Parish Boundary
- Open Space**
- Typology**
-  Accessible Natural Green Space
-  Allotments
-  Amenity Greenspace
-  Cemeteries and Churchyards
-  Education
-  Outdoor Sport (Fixed)
-  Parks and Recreation Grounds
-  Play (Child)
-  Play (Youth)
-  Sports Club Space



Open Space Study  
Scale: 1:19,000

Map Produced on: 15/05/2019

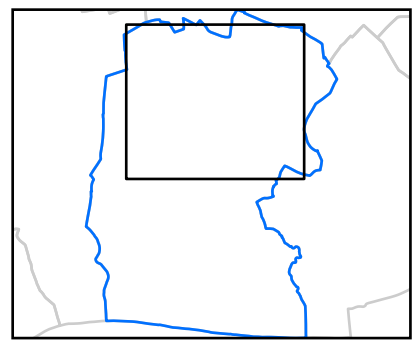




Harkstead  
Open Space Provision

Legend

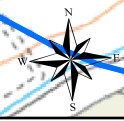
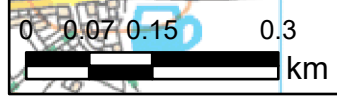
- Parish Boundary
- Open Space Typology
  - Accessible Natural Green Space
  - Amenity Greenspace
  - Cemeteries and Churchyards
  - Play (Child)



Open Space Study

Scale: 1:9,000

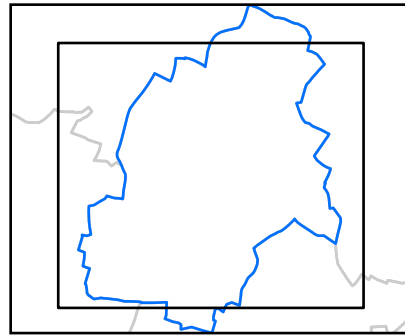
Map Produced on: 15/05/2019



Harleston  
Open Space Provision

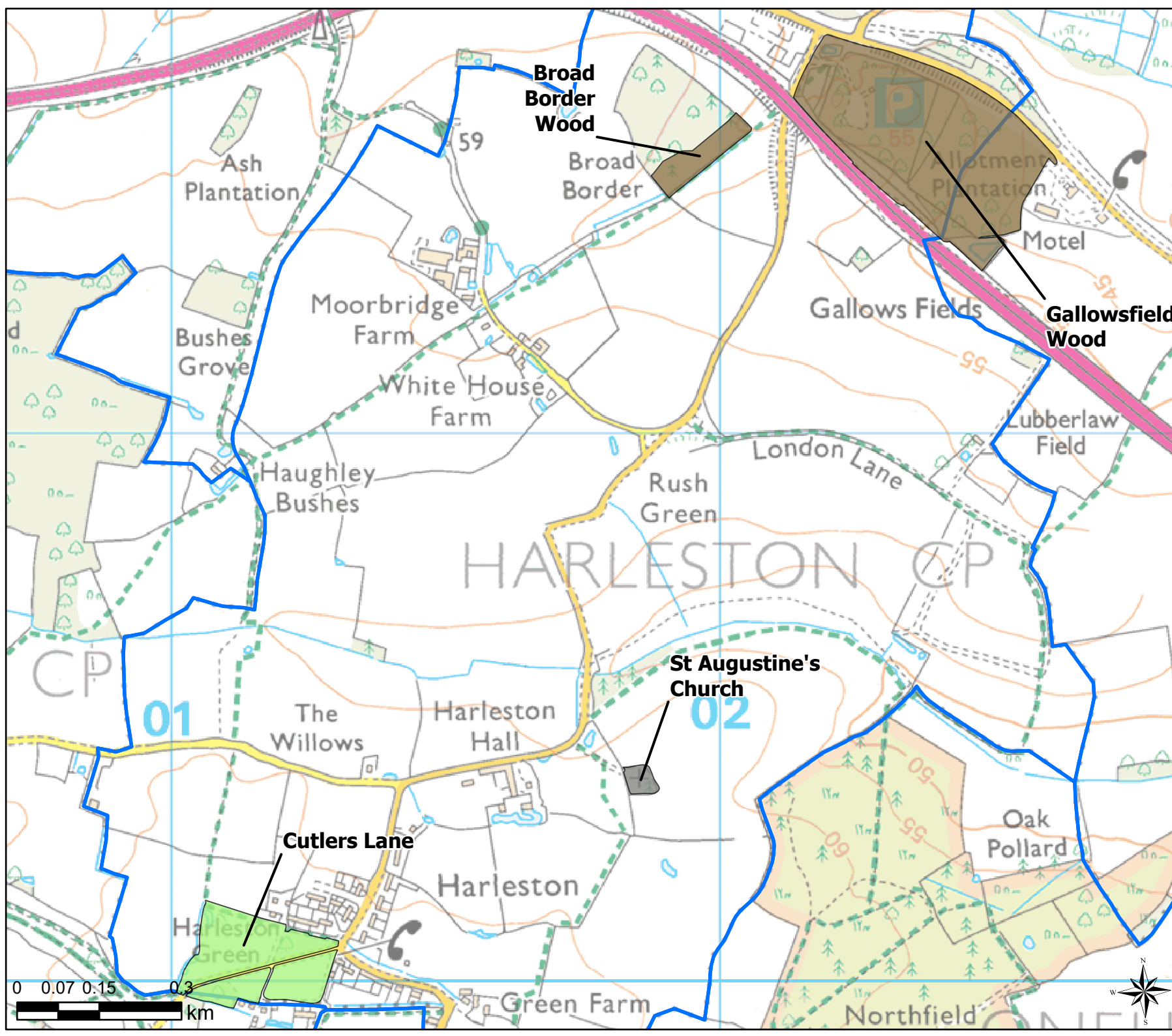
Legend

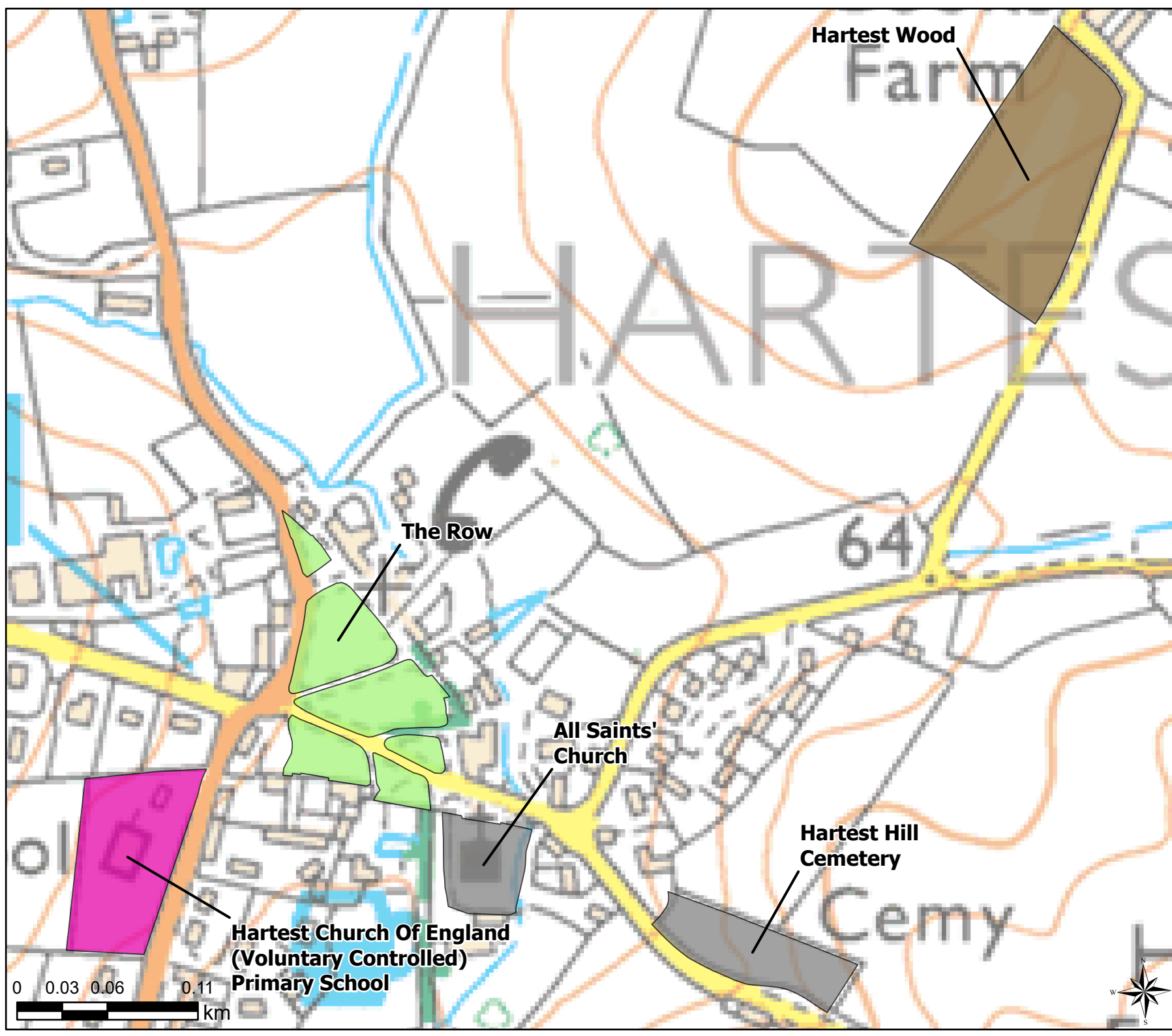
- Parish Boundary
- Open Space
- Typology
- Accessible Natural Green Space
- Amenity Greenspace
- Cemeteries and Churchyards



Open Space Study  
Scale: 1:9,000

Map Produced on: 15/05/2019

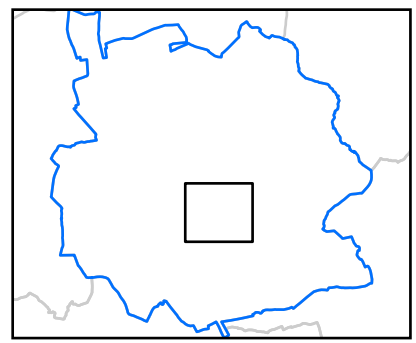




**Hartest  
Open Space Provision**

**Legend**

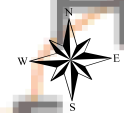
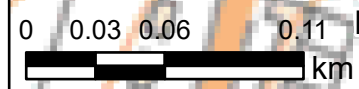
- Parish Boundary
- Open Space Typology**
  - Accessible Natural Green Space
  - Amenity Greenspace
  - Cemeteries and Churchyards
  - Education

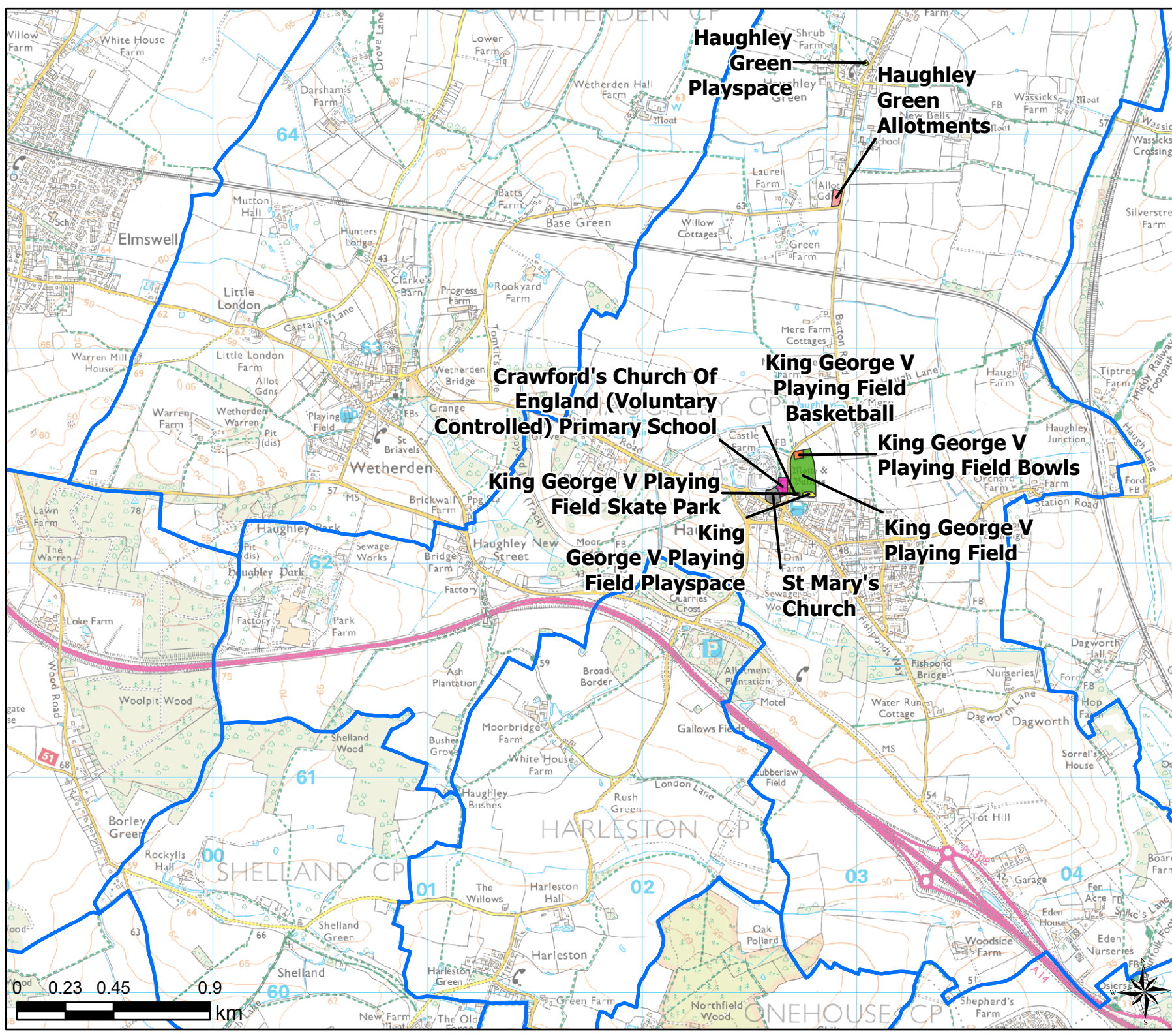


Open Space Study

Scale: 1:3,000

Map Produced on: 15/05/2019

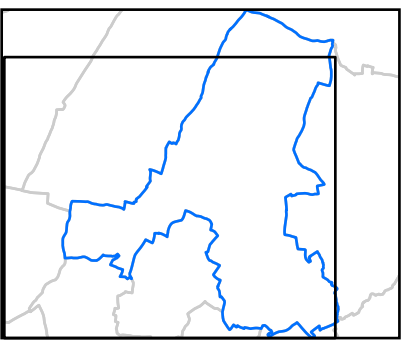




**Haughey Open Space Provision**

**Legend**

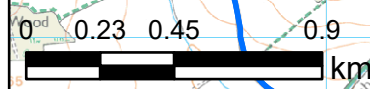
- Parish Boundary
- Open Space Typology**
- Allotments
- Cemeteries and Churchyards
- Education
- Outdoor Sport (Fixed)
- Parks and Recreation Grounds
- Play (Child)
- Play (Youth)

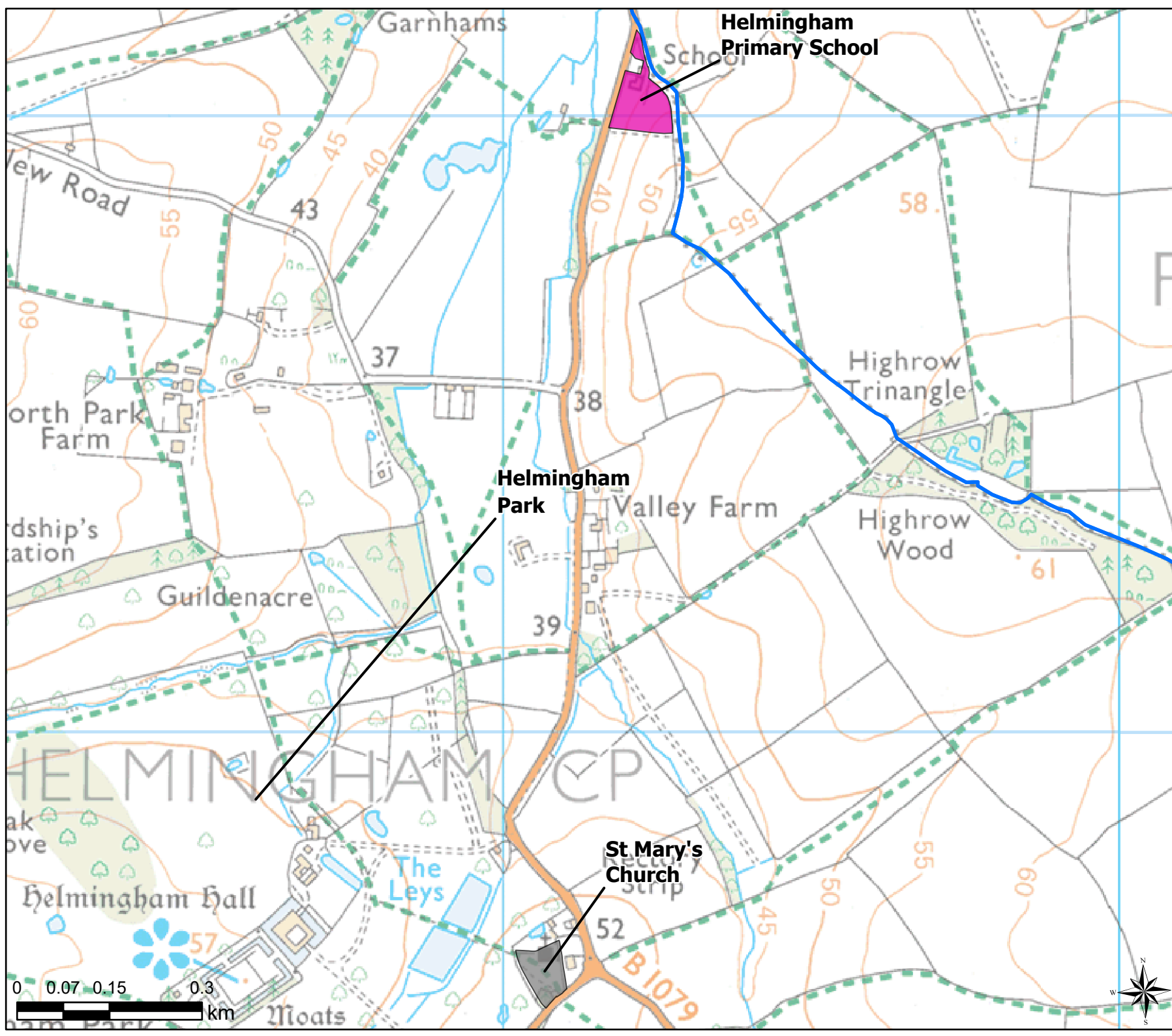


**Open Space Study**

Scale: 1:23,000

Map Produced on: 15/05/2019

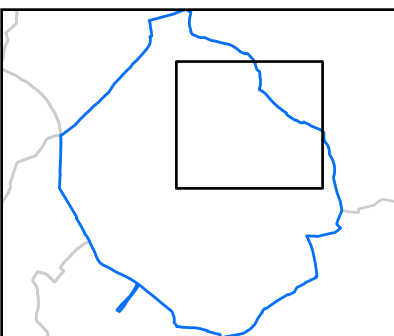




Helmingham  
Open Space Provision

Legend

- Parish Boundary
- Open Space Typology
- Cemeteries and Churchyards
- Education

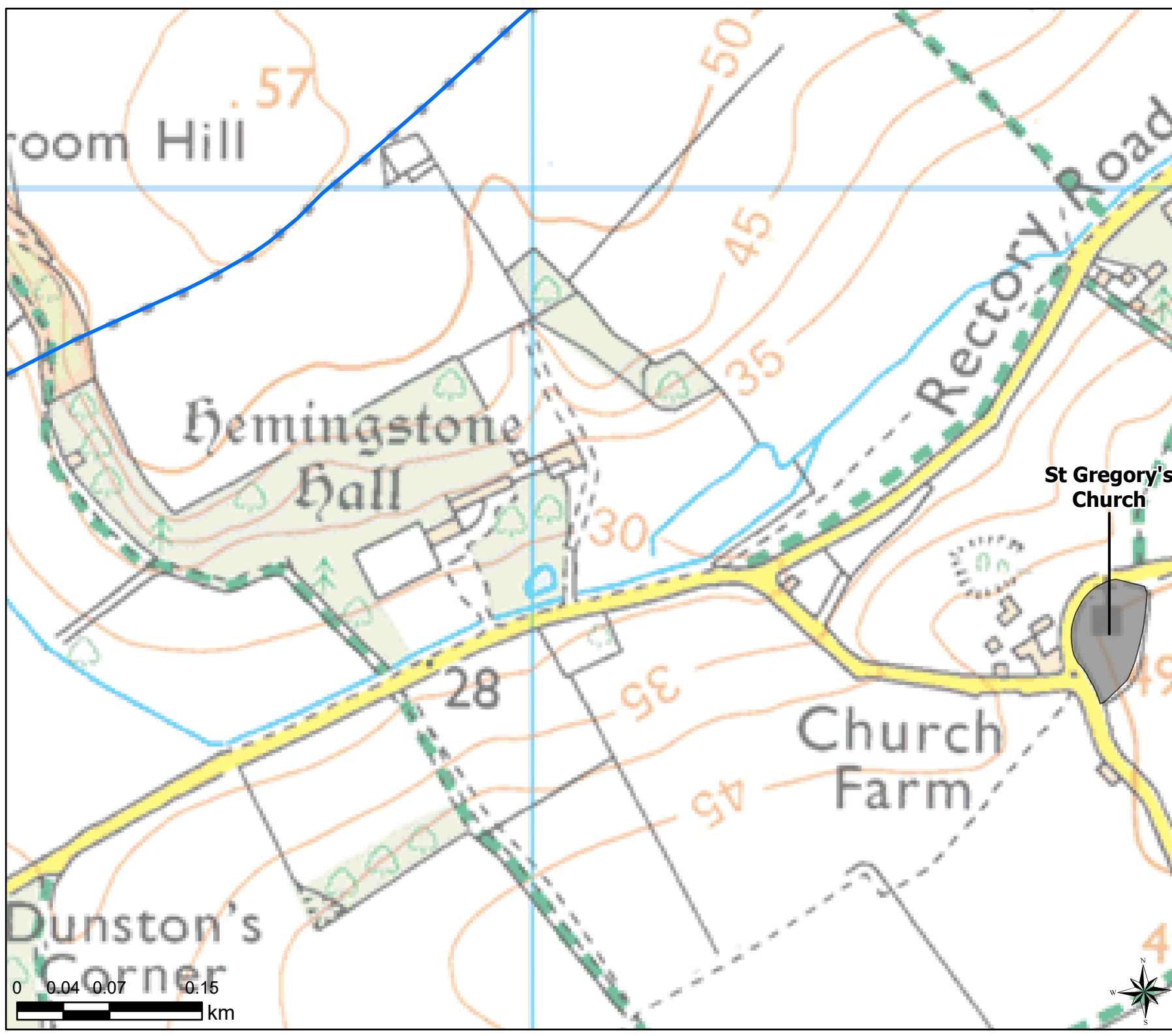


Open Space Study

Scale: 1:8,000

Map Produced on: 15/05/2019

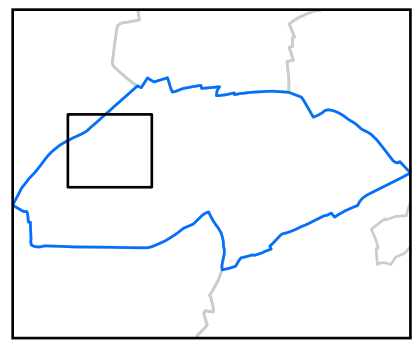




Hemingstone  
Open Space Provision

Legend


- Parish Boundary
- Open Space
- Typology
- Cemeteries and Churchyards

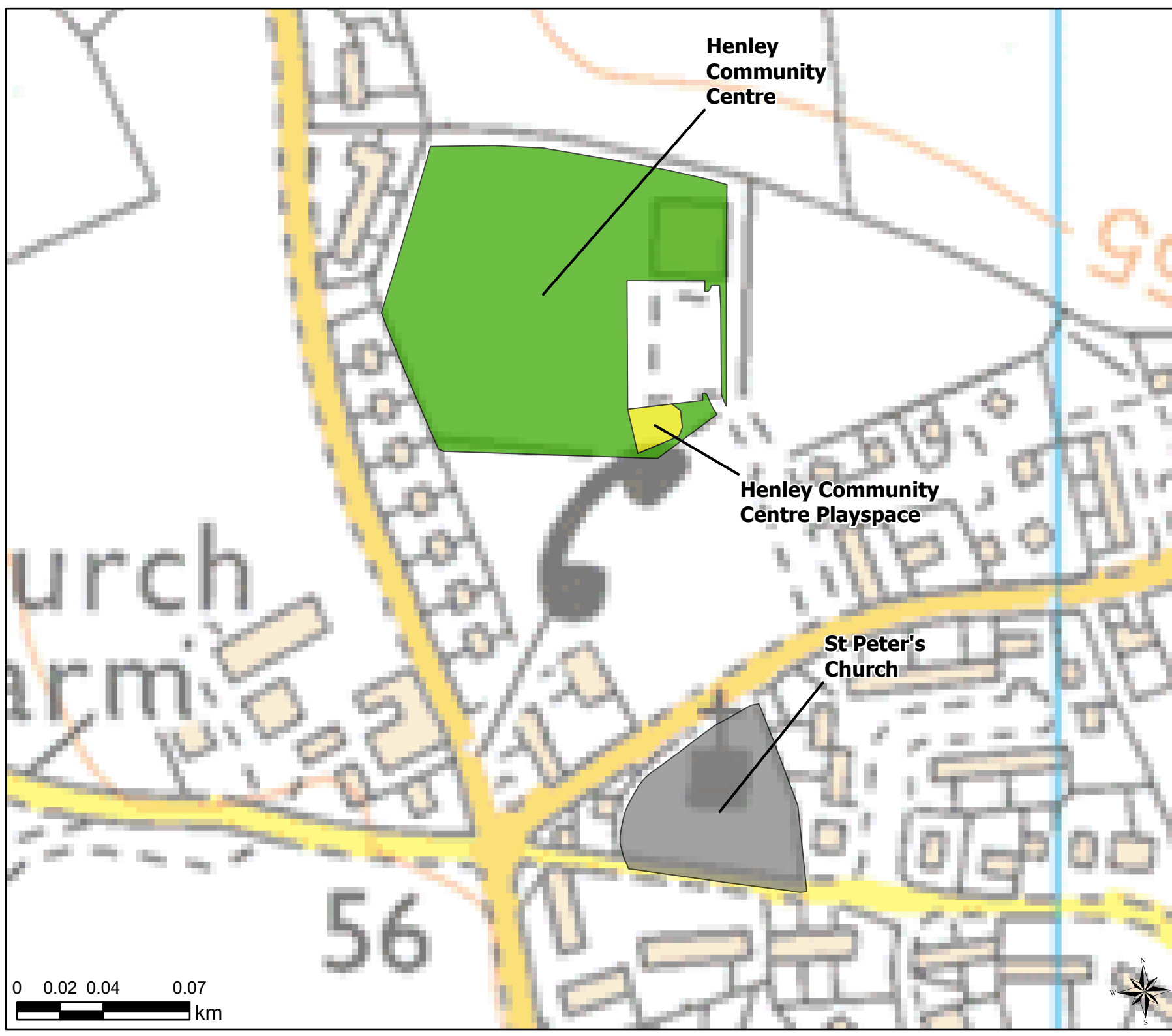


Open Space Study

Scale: 1:4,000

Map Produced on: 15/05/2019






# Henley Open Space Provision


## Legend

 Parish Boundary

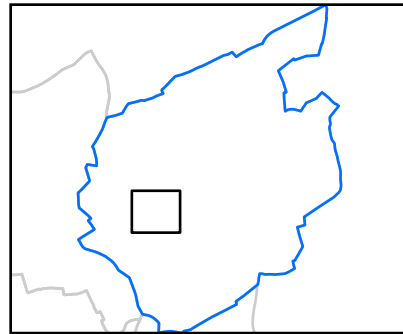
### Open Space

#### Typology

 Cemeteries and Churchyards

 Parks and Recreation Grounds

 Play (Child)



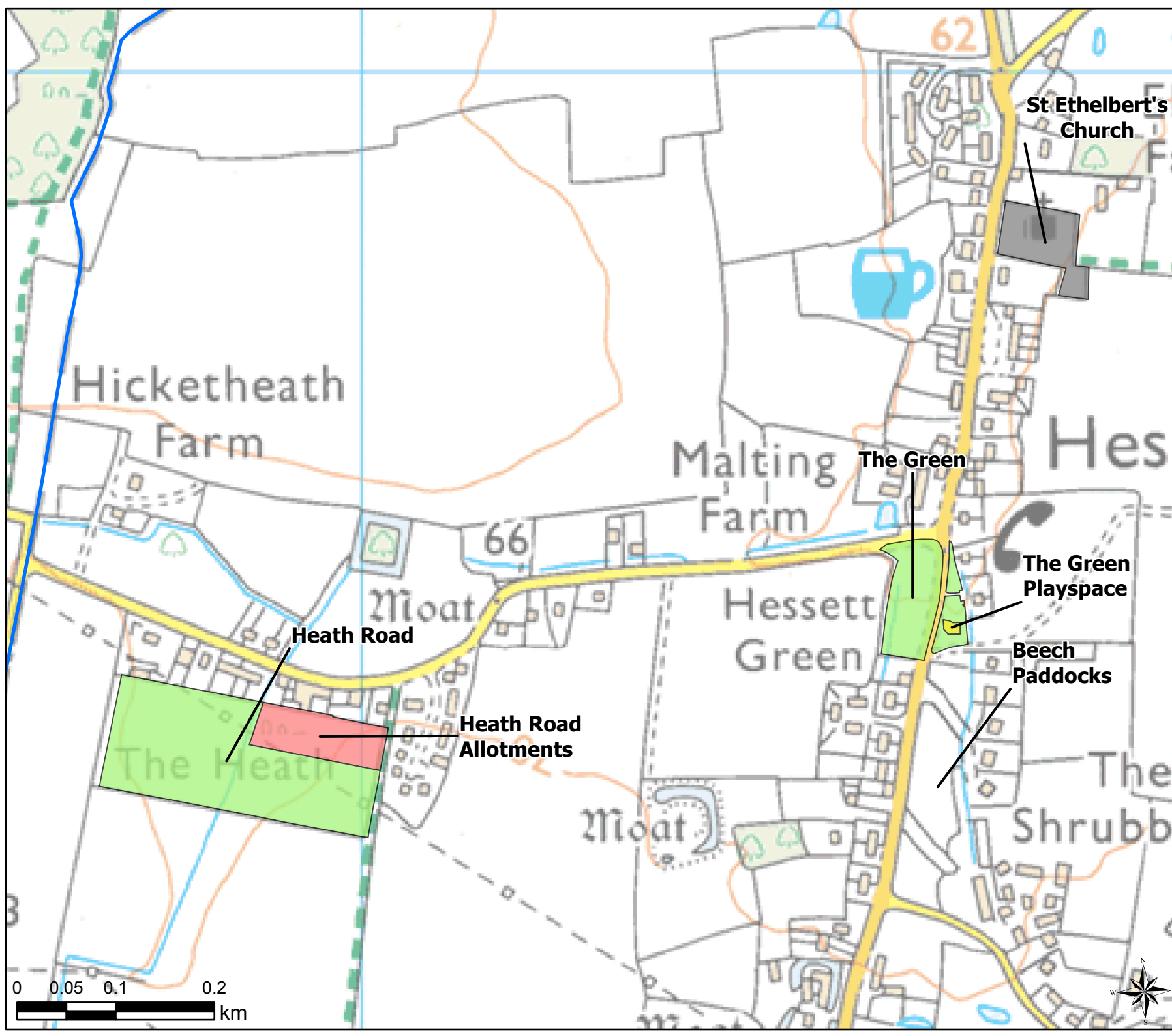
Open Space Study

Scale: 1:2,000

Map Produced on: 15/05/2019



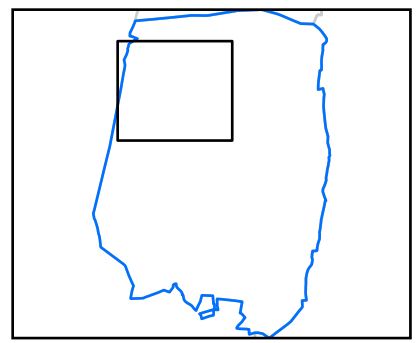




Hessett  
Open Space Provision

Legend

- ▬ Parish Boundary
- Open Space Typology
  - Allotments
  - Amenity Greenspace
  - Cemeteries and Churchyards
  - Play (Child)

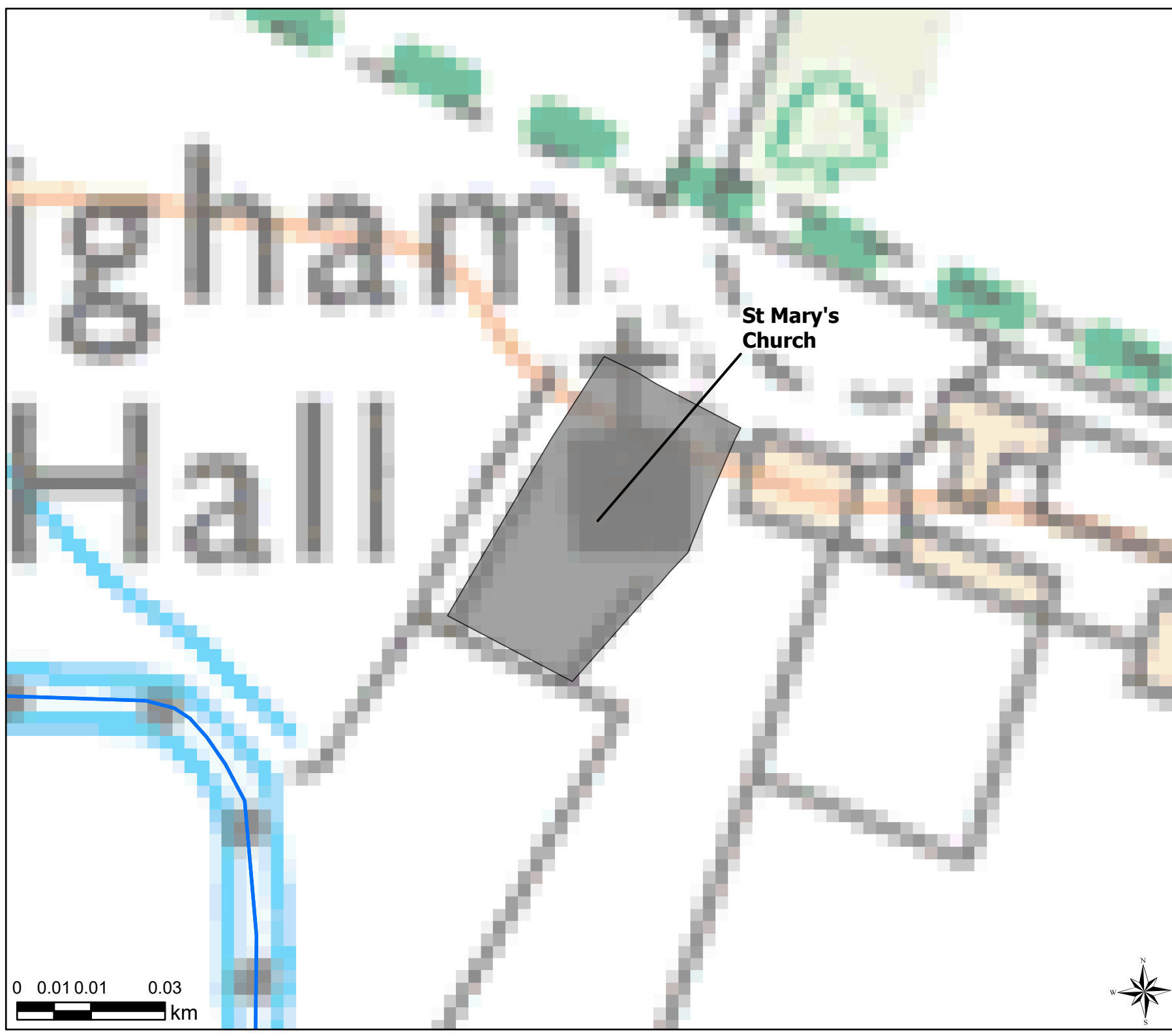


Open Space Study

Scale: 1:5,000

Map Produced on: 15/05/2019

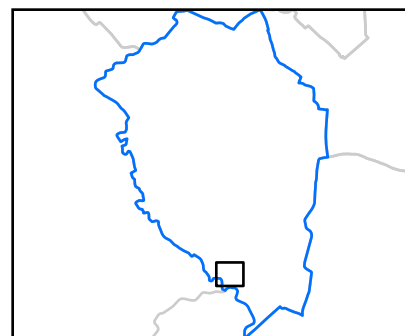




# Higham Open Space Provision

Legend

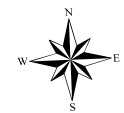
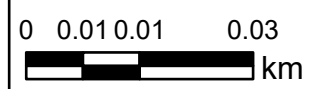
- Parish Boundary
- Open Space Typology
  - Cemeteries and Churchyards

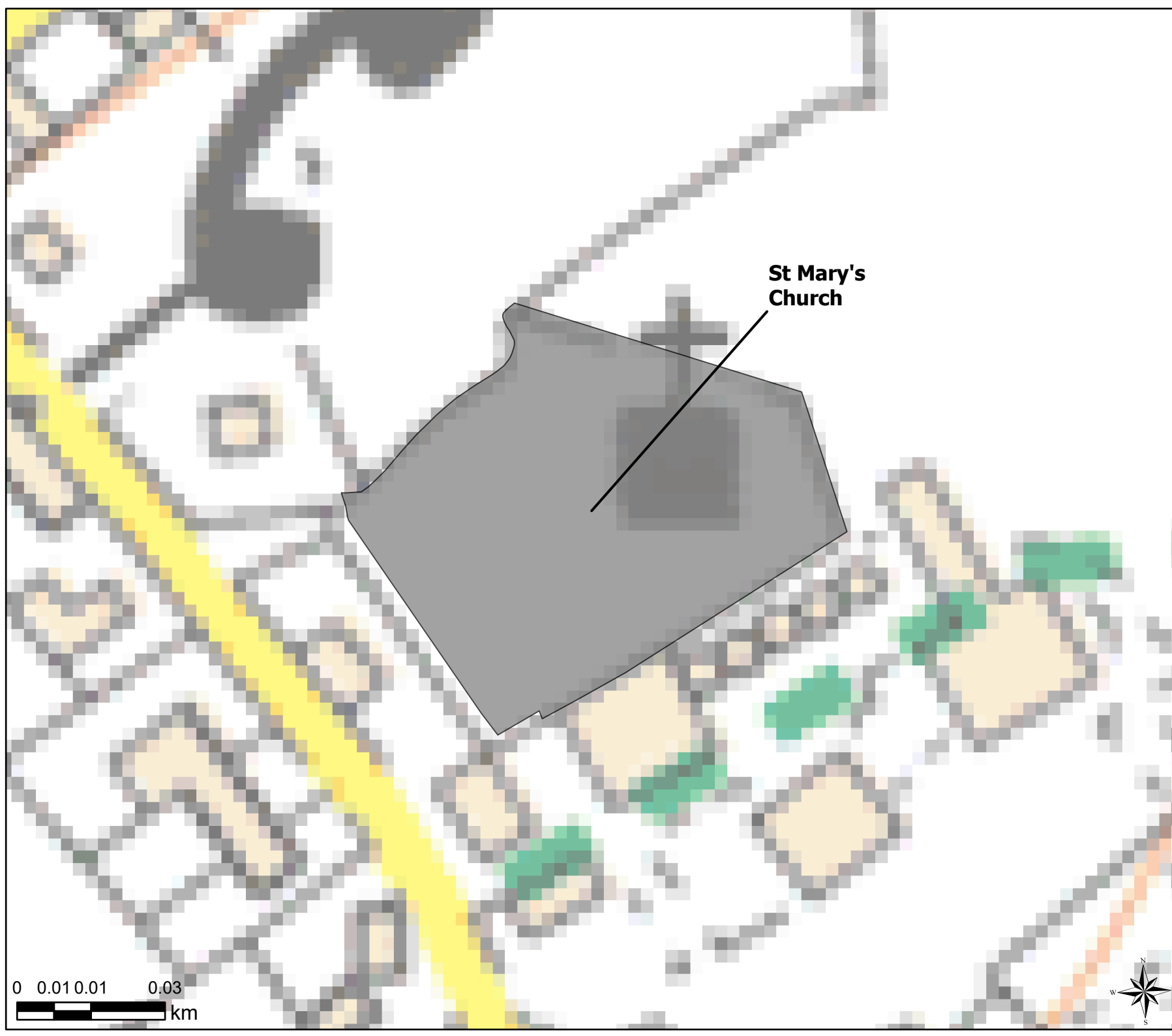


Open Space Study

Scale: 1:1,000


Map Produced on: 15/05/2019






# Hinderclay Open Space Provision

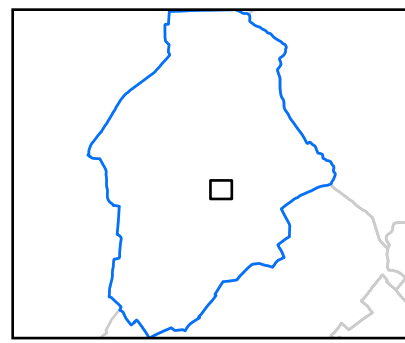
Legend

-  Parish Boundary

Open Space  
Typology

-  Cemeteries and Churchyards

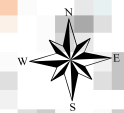
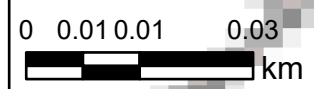
**St Mary's  
Church**



Open Space Study


Scale: 1:1,000

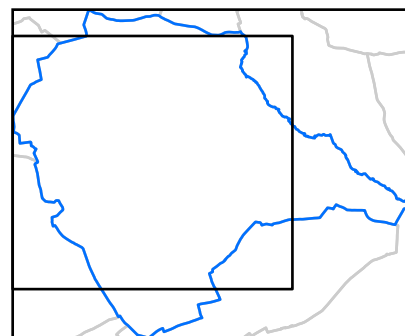
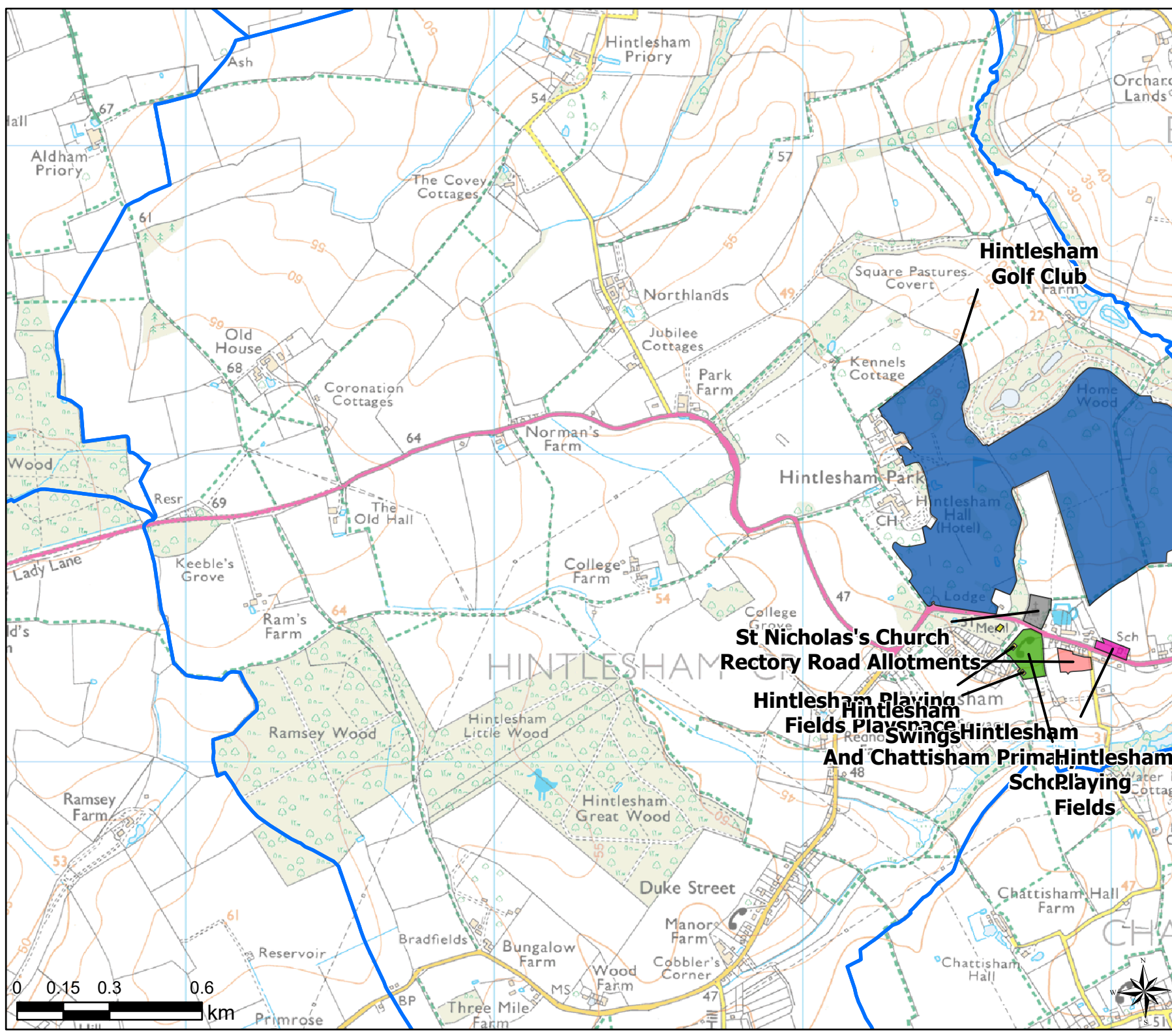
Map Produced on: 15/05/2019



# Hintlesham Open Space Provision

## Legend

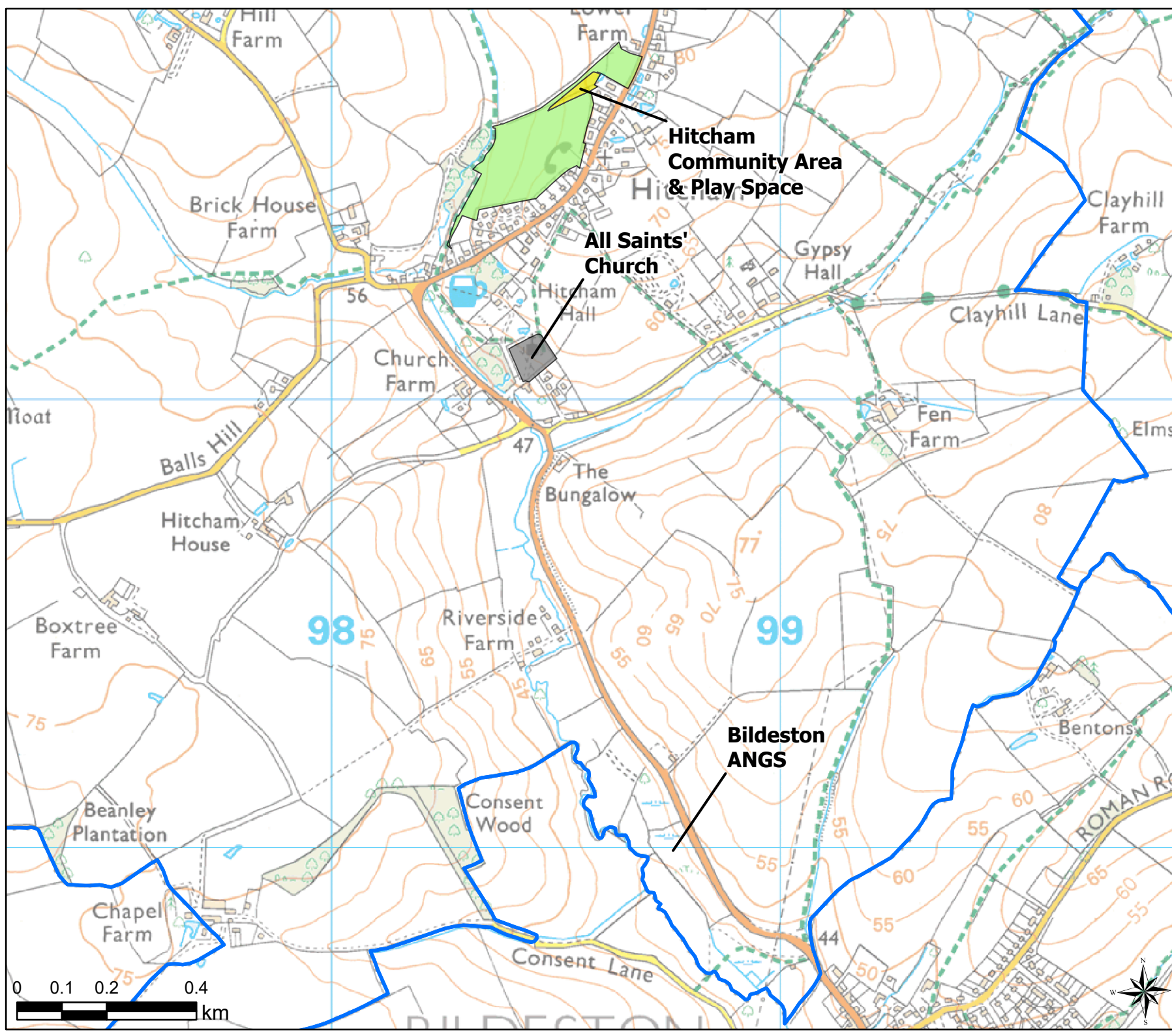
-  Parish Boundary
- Open Space Typology
-  Allotments
-  Cemeteries and Churchyards
-  Education
-  Parks and Recreation Grounds
-  Play (Child)
-  Sports Club Space



Open Space Study

Scale: 1:16,000

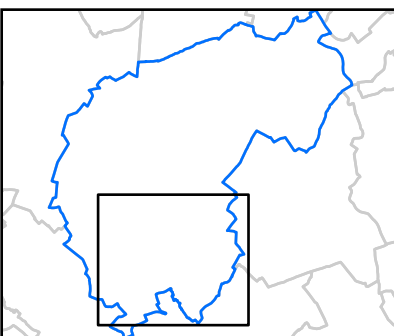
Map Produced on: 15/05/2019



Hitcham  
Open Space Provision

Legend

- Parish Boundary
- Open Space Typology
  - Amenity Greenspace
  - Cemeteries and Churchyards
  - Play (Child)

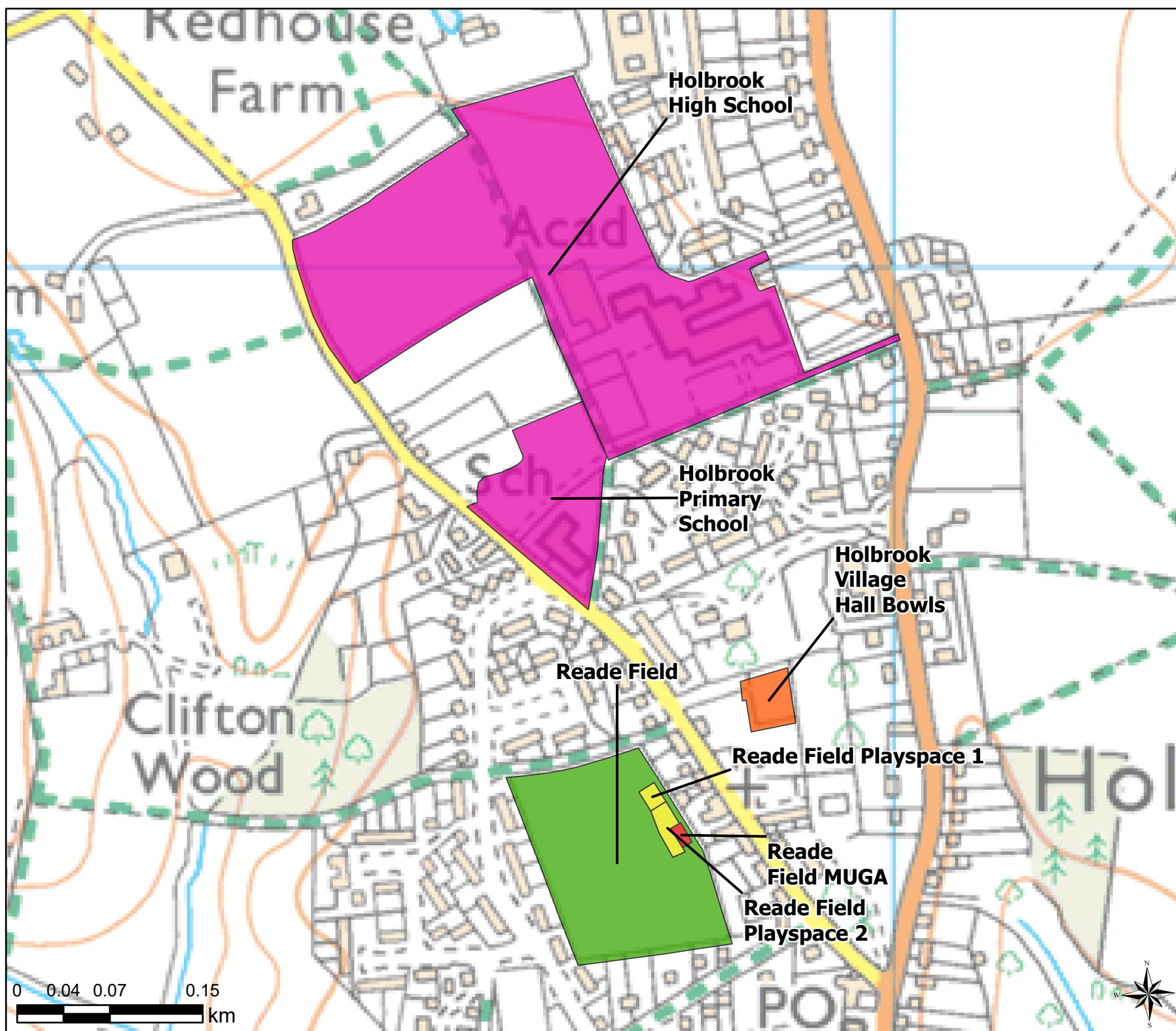


Open Space Study

Scale: 1:11,000




Map Produced on: 15/05/2019

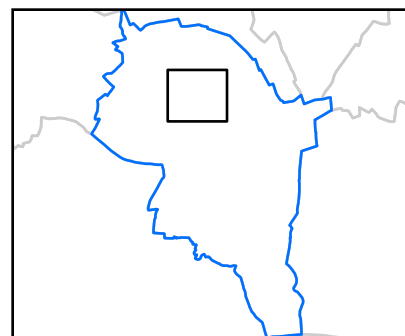




**Holbrook  
Open Space Provision**

**Legend**

-  Parish Boundary
- Open Space Typology**
-  Education
-  Outdoor Sport (Fixed)
-  Parks and Recreation Grounds
-  Play (Child)
-  Play (Youth)



Open Space Study

Scale: 1:4,000

Map Produced on: 15/05/2019



Holton St. Mary  
Open Space Provision


Legend

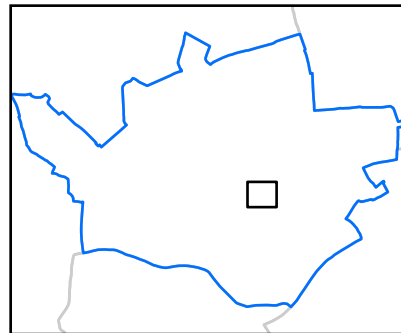
 Parish Boundary

Open Space

Typology

 Amenity Greenspace

 Cemeteries and Churchyards



Open Space Study

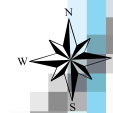
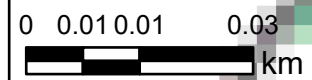
Scale: 1:1,000

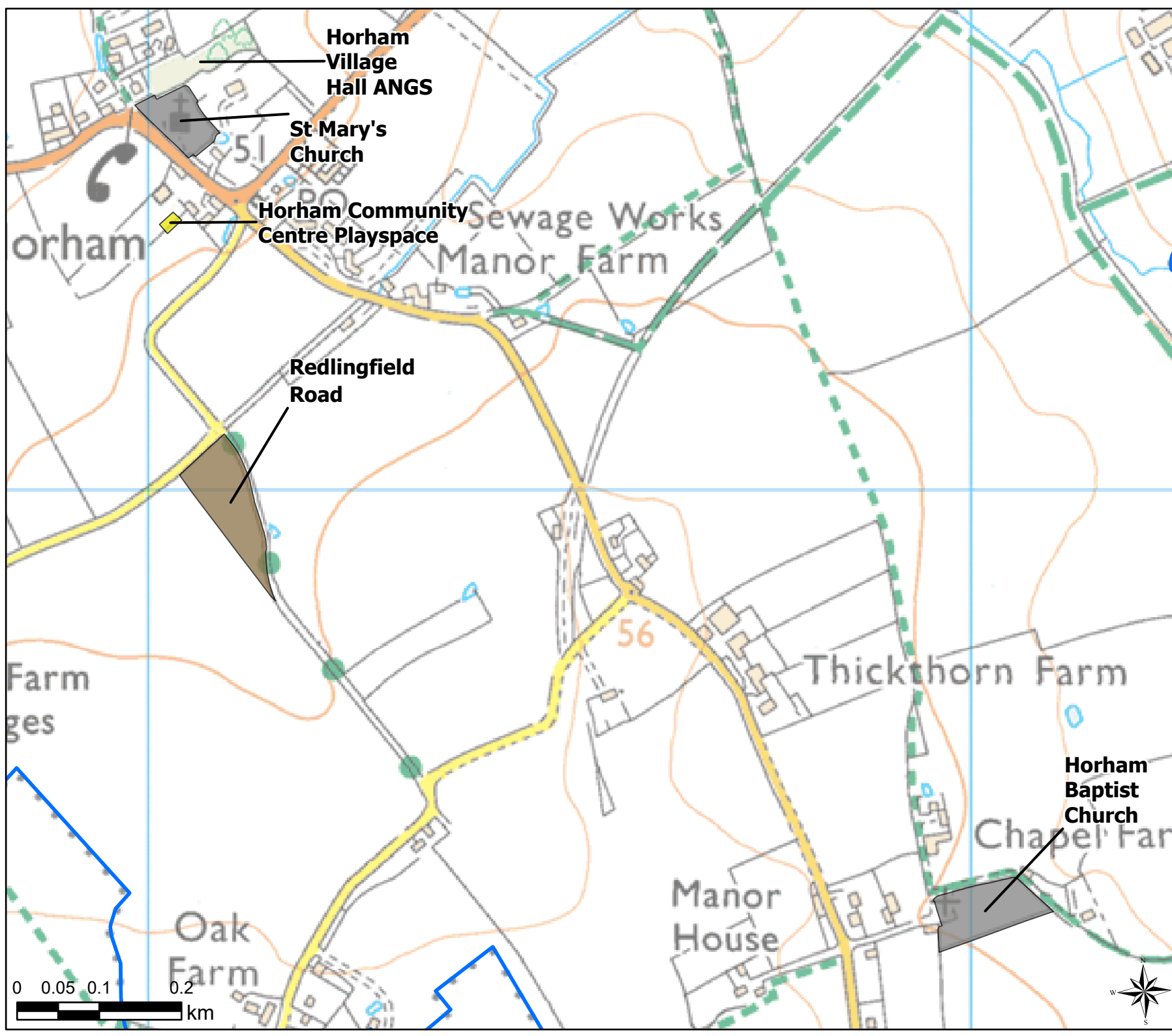
Map Produced on: 15/05/2019



St Mary's  
Church

Rose Acre

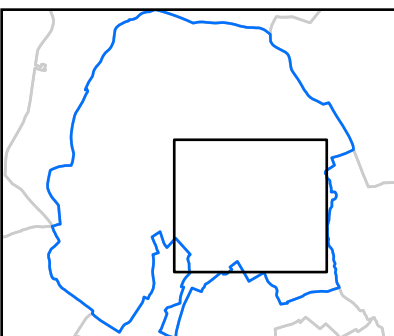




**Horham  
Open Space Provision**

**Legend**

- Parish Boundary
- Open Space Typology**
- Accessible Natural Green Space
- Cemeteries and Churchyards
- Play (Child)



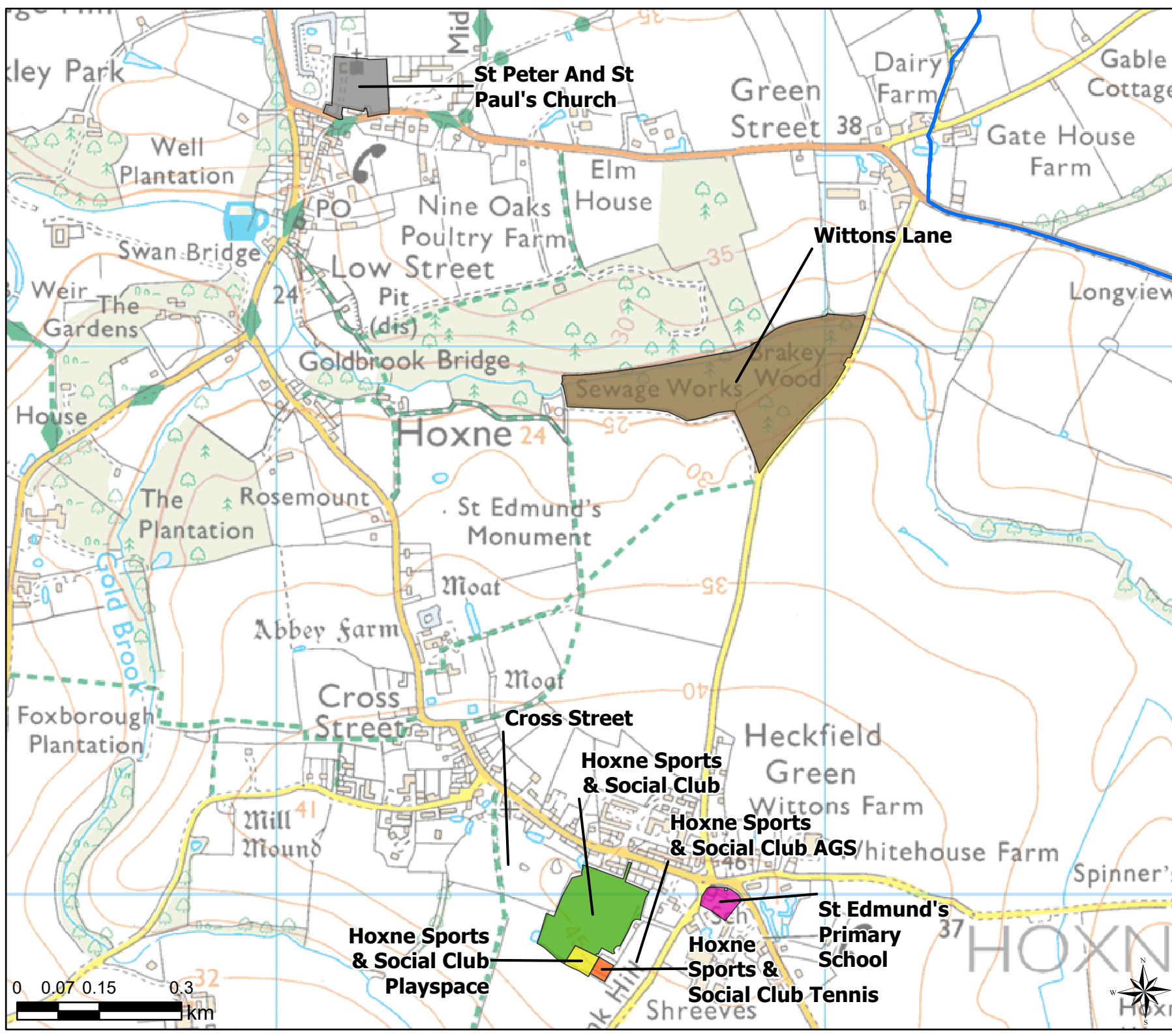
Open Space Study

Scale: 1:6,000

Map Produced on: 15/05/2019



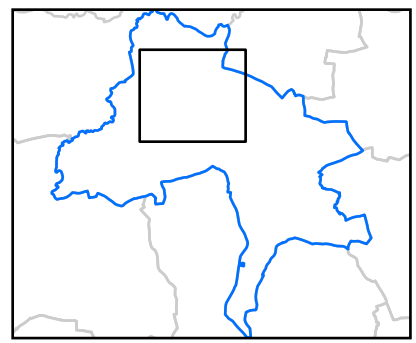




Hoxne  
Open Space Provision

Legend

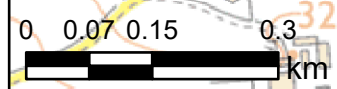
- Parish Boundary
- Open Space Typology
  - Accessible Natural Green Space
  - Cemeteries and Churchyards
  - Education
  - Outdoor Sport (Fixed)
  - Parks and Recreation Grounds
  - Play (Child)



Open Space Study


Scale: 1:9,000

Map Produced on: 15/05/2019




# Hunston Open Space Provision

## Legend

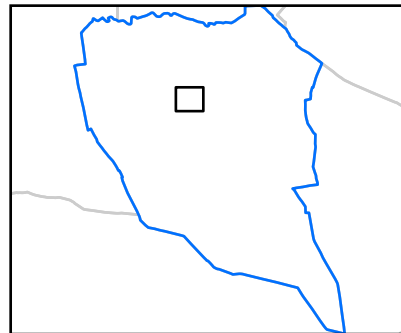
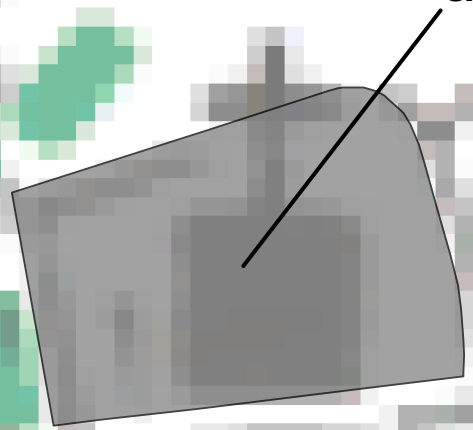
 Parish Boundary

Open Space

Typology

 Cemeteries and Churchyards

**St Michael's Church**



Open Space Study

Scale: 1:1,000

Map Produced on: 15/05/2019

0 0.01 0.01 0.03 km



**ethos**  
Environmental Planning


# Kenton Open Space Provision

## Legend

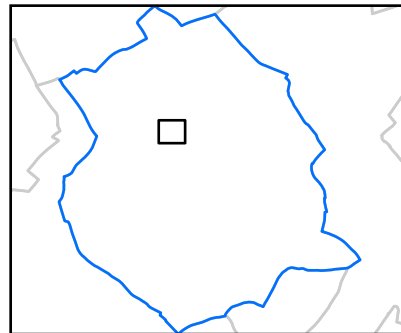
 Parish Boundary

Open Space

Typology

 Cemeteries and Churchyards

**All Saints'  
Church**




Open Space Study

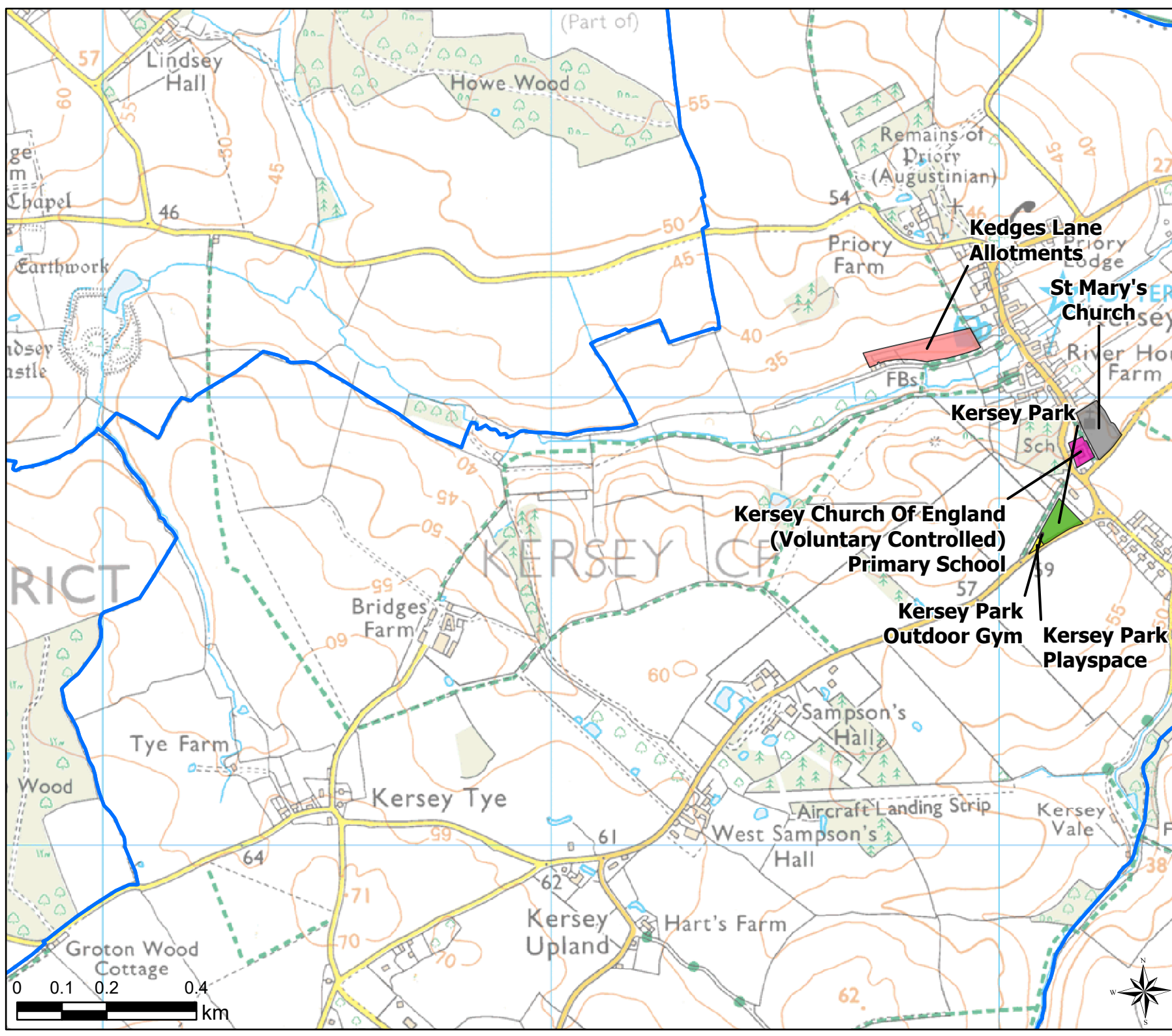
Scale: 1:1,000

Map Produced on: 15/05/2019

0 0.01 0.01 0.03  
km



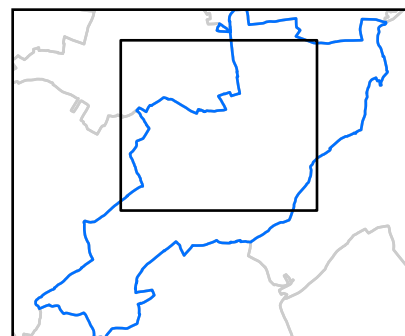
**ethos**  
Environmental Planning



Kersey  
Open Space Provision

Legend

- ▬ Parish Boundary
- Open Space Typology
- Allotments
- Cemeteries and Churchyards
- Education
- Outdoor Sport (Fixed)
- Parks and Recreation Grounds
- Play (Child)



Open Space Study

Scale: 1:11,000

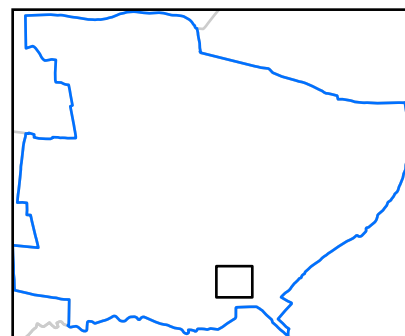
Map Produced on: 15/05/2019



# Langham Open Space Provision

Legend

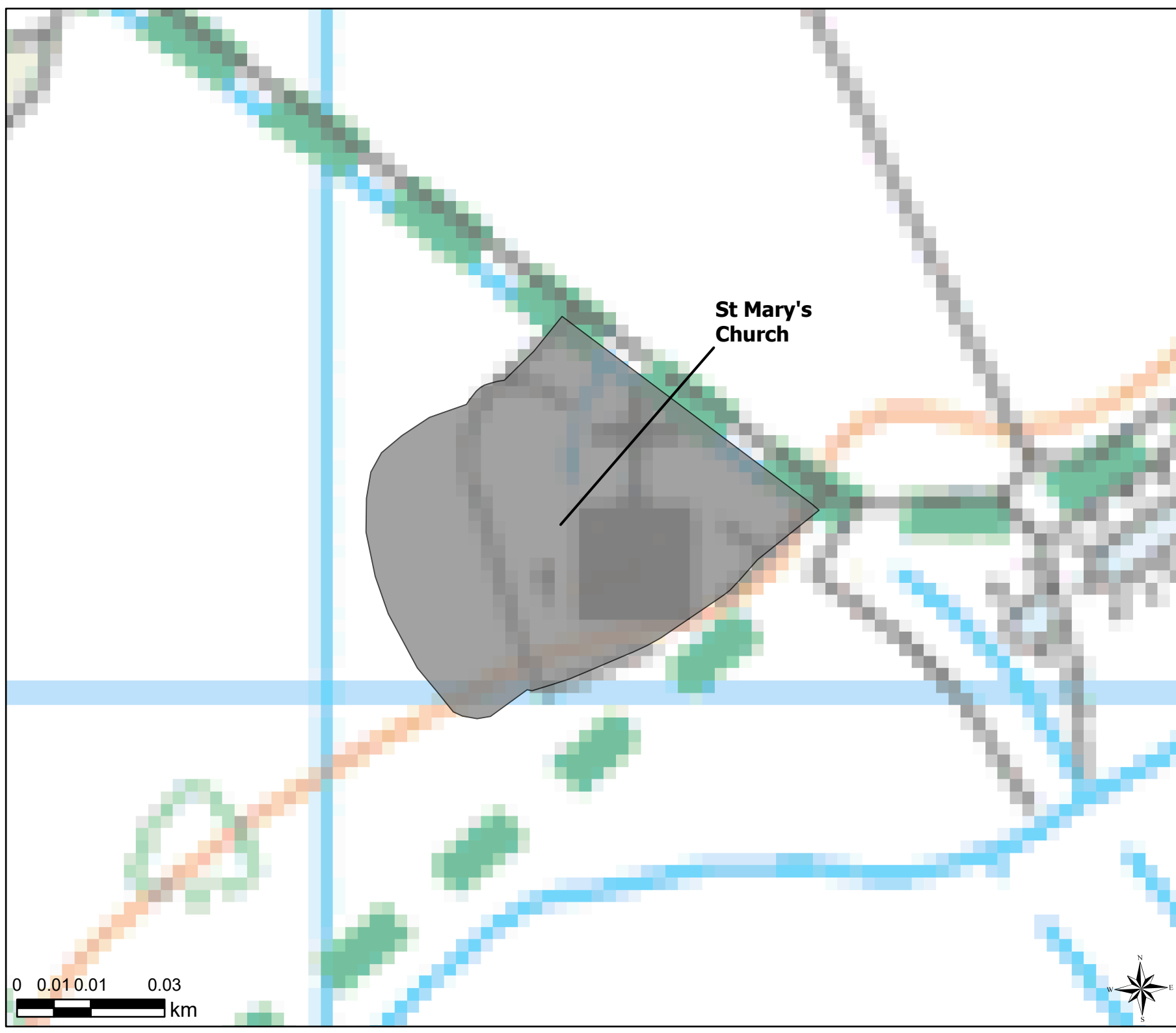
- Parish Boundary
- Open Space Typology
  - Cemeteries and Churchyards

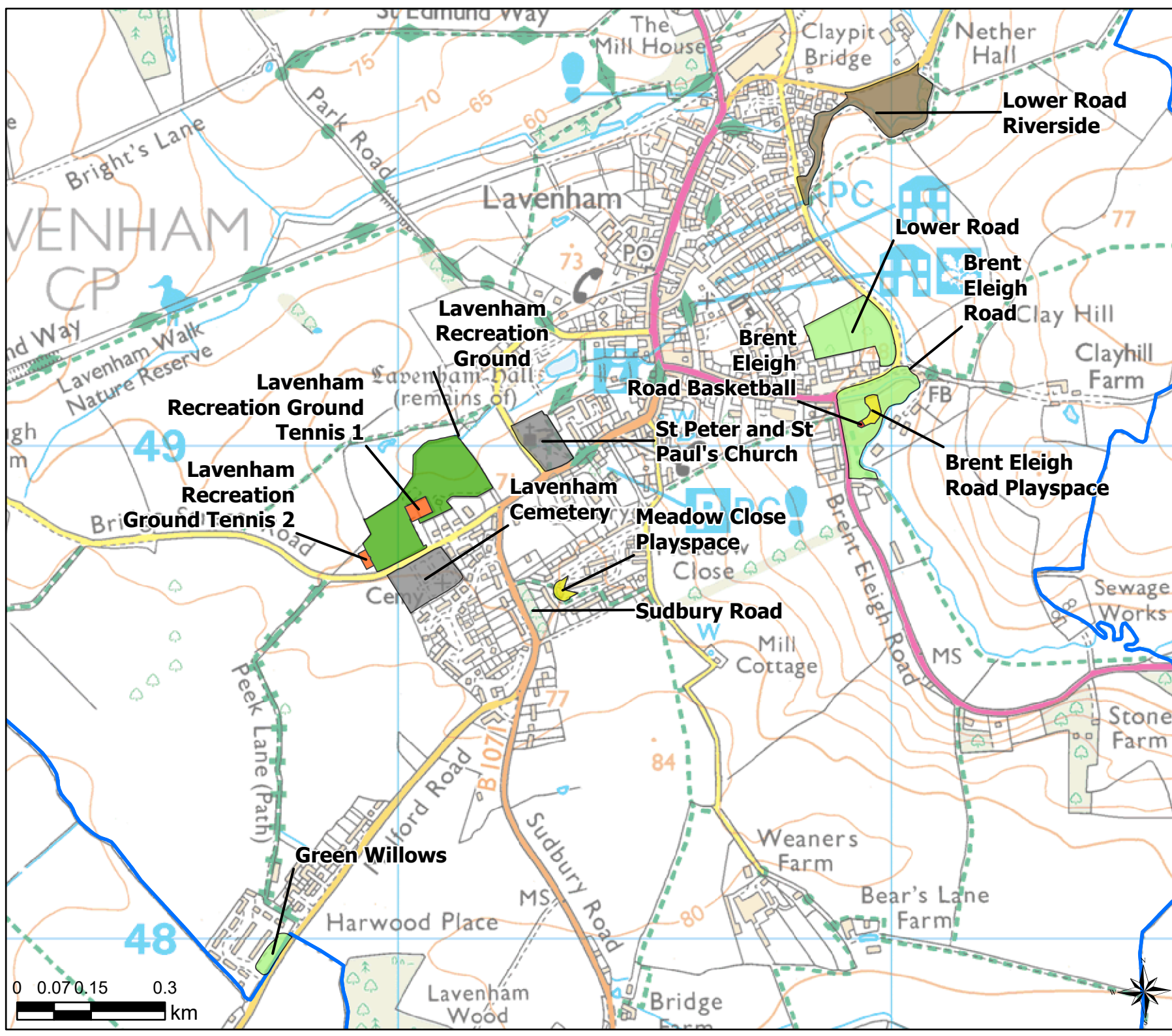


Open Space Study

Scale: 1:1,000

Map Produced on: 15/05/2019

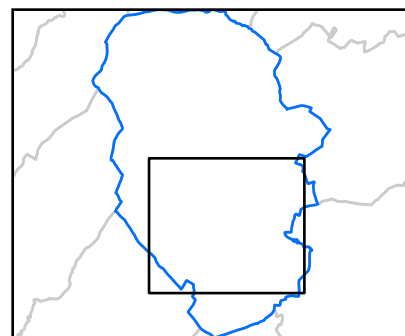




Lavenham  
Open Space Provision

Legend

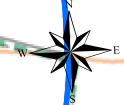
- Parish Boundary
- Open Space Typology
  - Accessible Natural Green Space
  - Amenity Greenspace
  - Cemeteries and Churchyards
  - Outdoor Sport (Fixed)
  - Parks and Recreation Grounds
  - Play (Child)
  - Play (Youth)

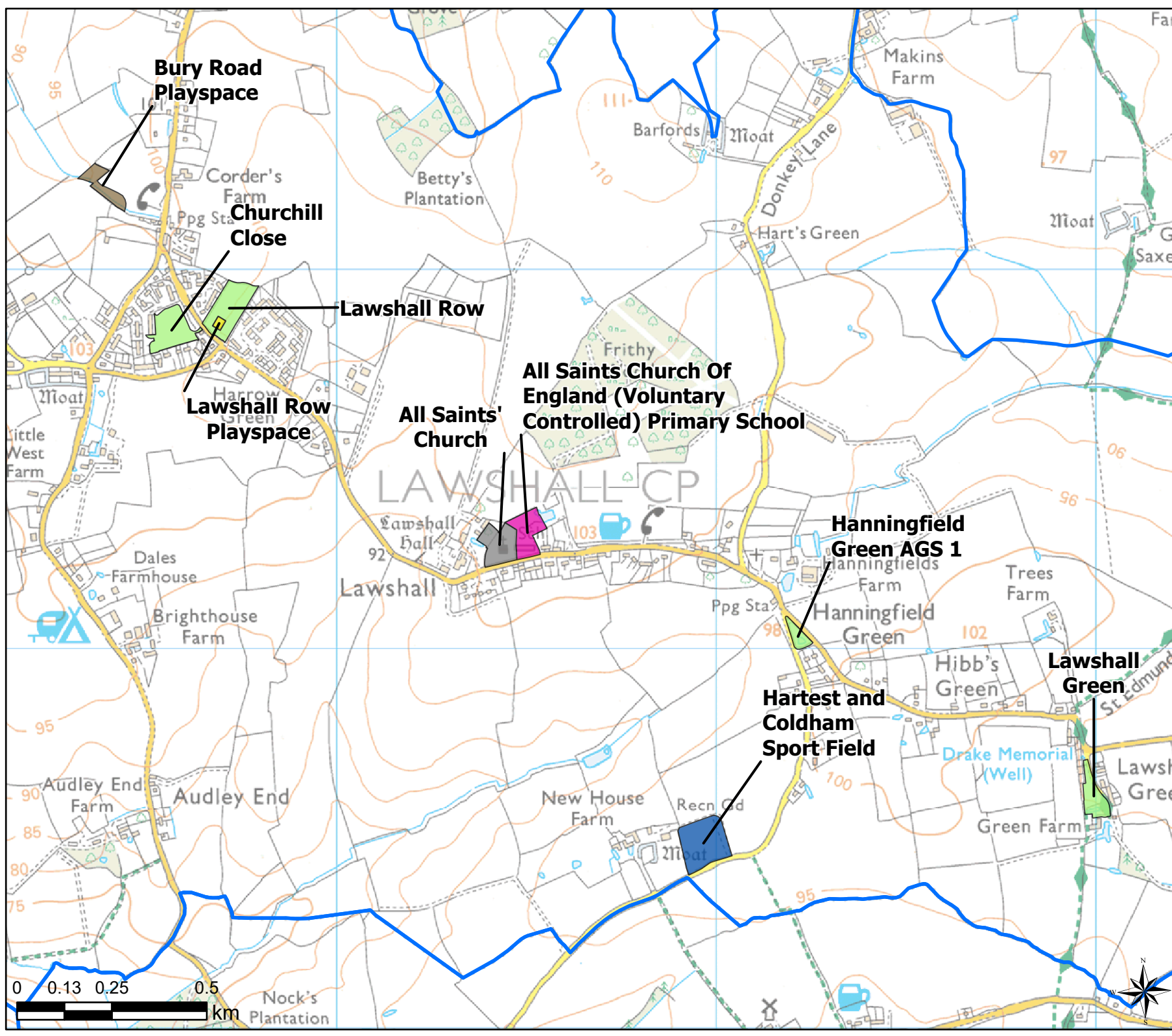


Open Space Study

Scale: 1:10,000

Map Produced on: 15/05/2019

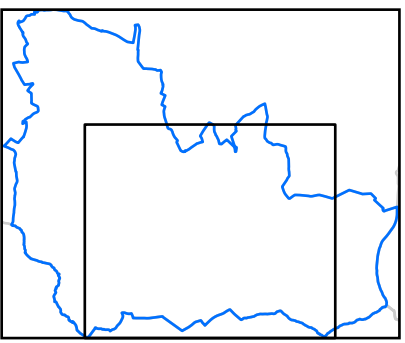




**Lawshall**  
Open Space Provision

**Legend**

- Parish Boundary
- Open Space Typology**
- Accessible Natural Green Space
- Amenity Greenspace
- Cemeteries and Churchyards
- Education
- Play (Child)
- Sports Club Space



Open Space Study








Scale: 1:13,000

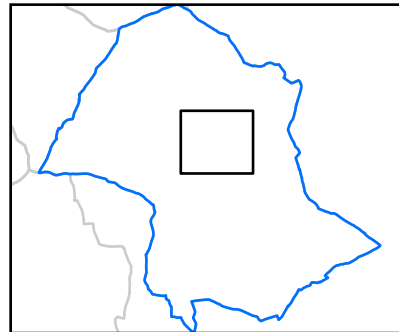
Map Produced on: 15/05/2019



Laxfield  
Open Space Provision

Legend

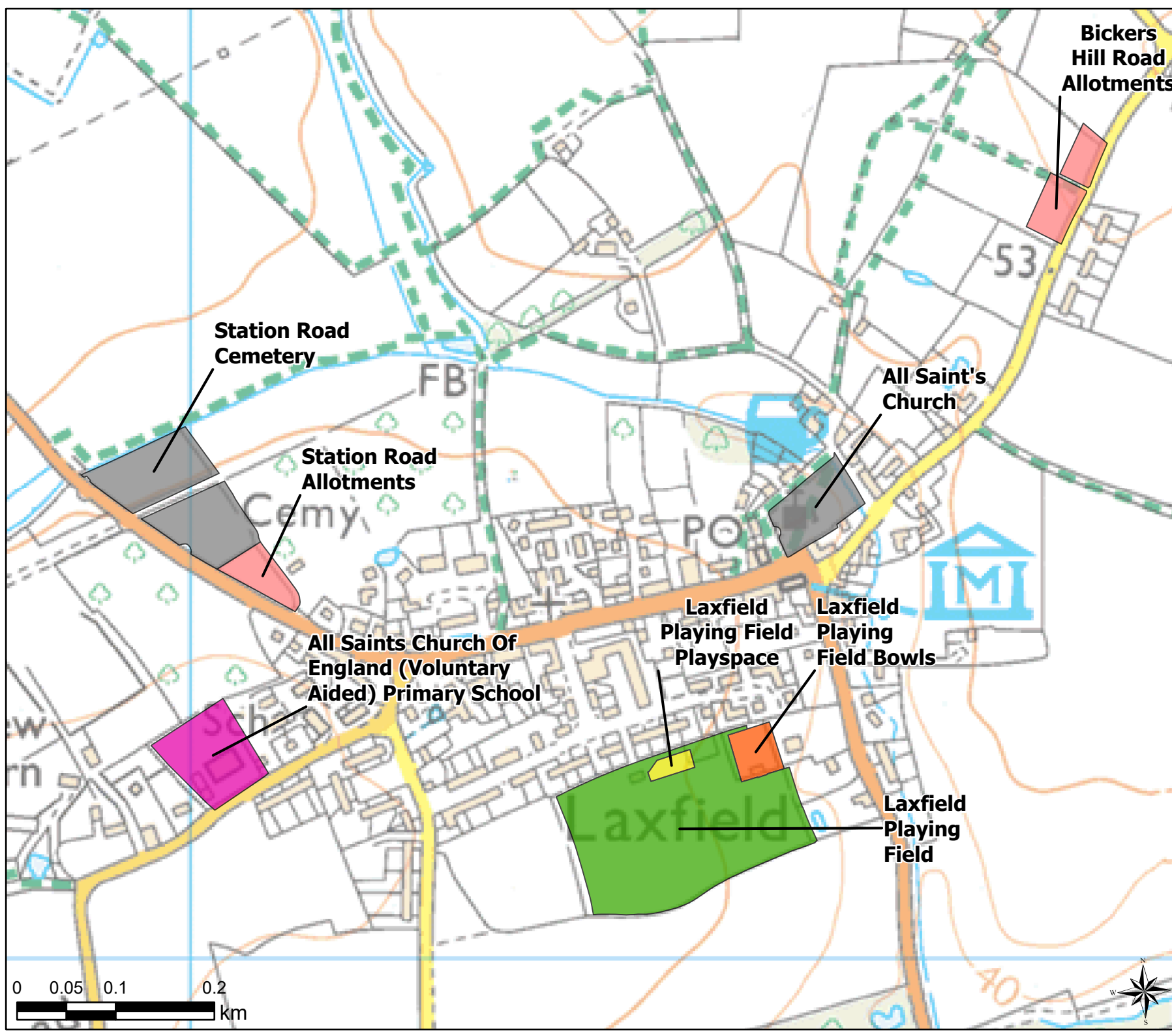
-  Parish Boundary
- Open Space
- Typology
-  Allotments
-  Cemeteries and Churchyards
-  Education
-  Outdoor Sport (Fixed)
-  Parks and Recreation Grounds
-  Play (Child)



Open Space Study

Scale: 1:5,000

Map Produced on: 15/05/2019

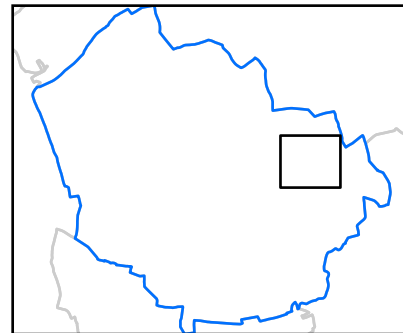




Layham  
Open Space Provision

Legend

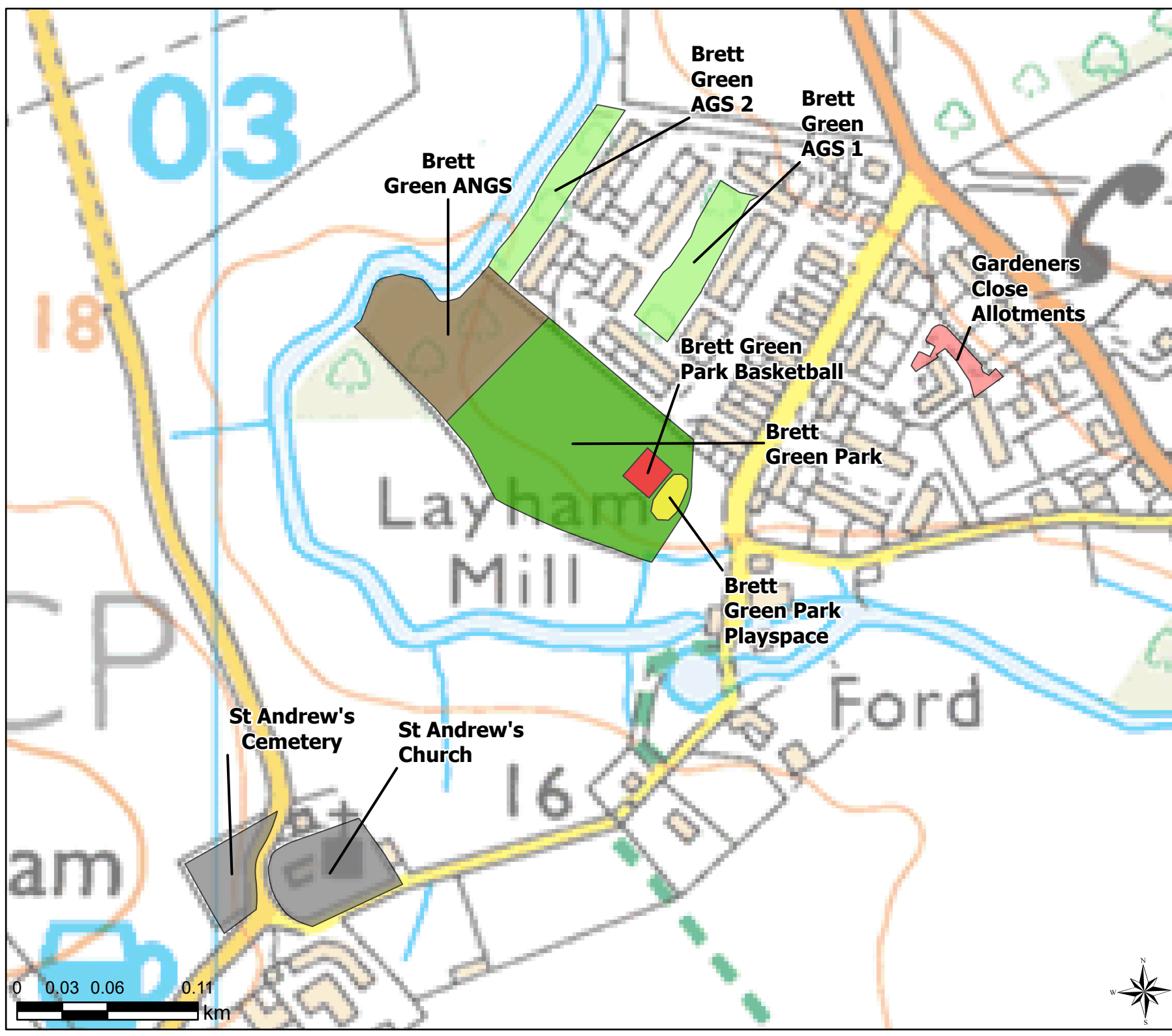
- Parish Boundary
- Open Space
- Typology
- Accessible Natural Green Space
- Allotments
- Amenity Greenspace
- Cemeteries and Churchyards
- Parks and Recreation Grounds
- Play (Child)
- Play (Youth)

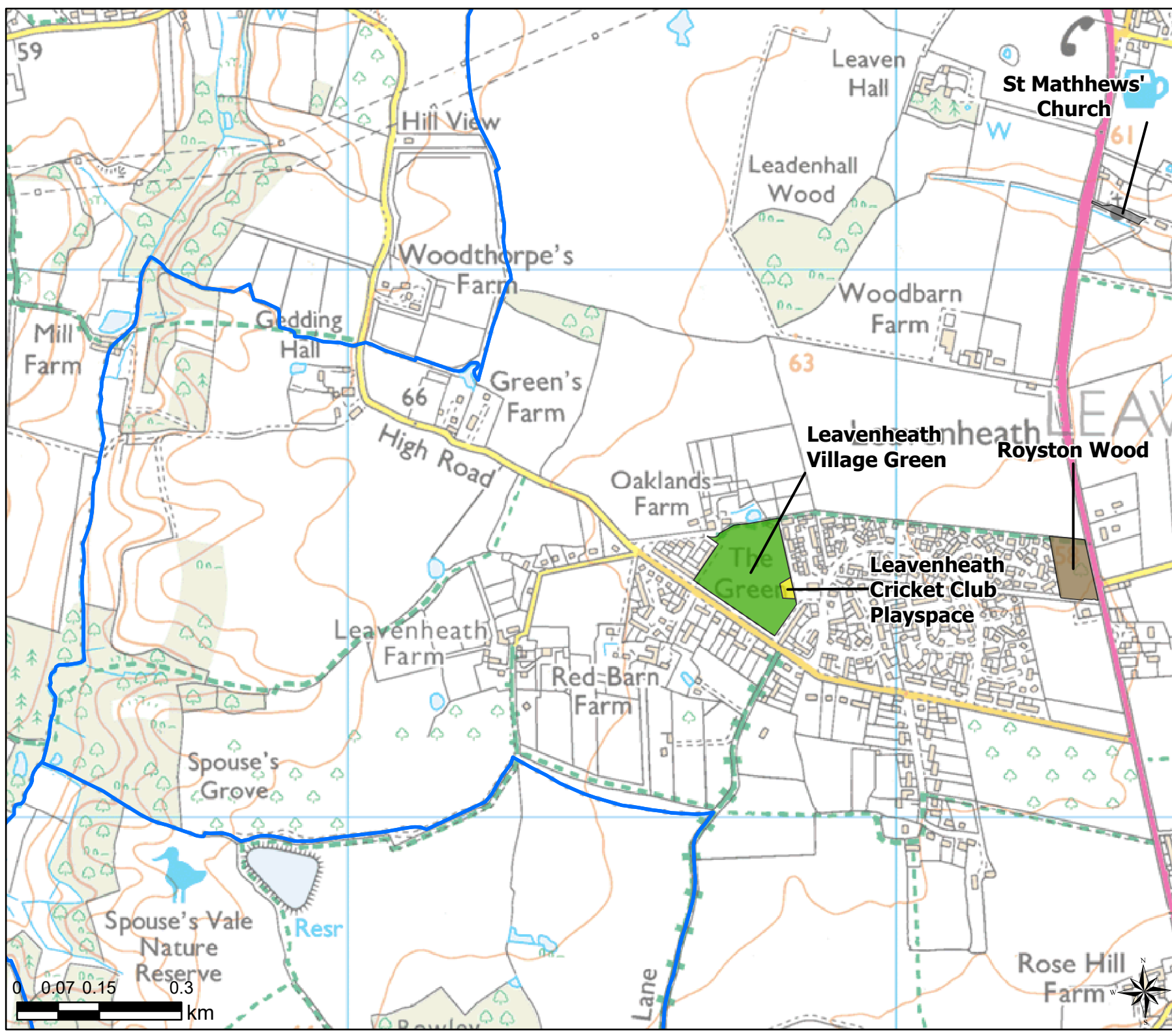


Open Space Study

Scale: 1:3,000

Map Produced on: 15/05/2019

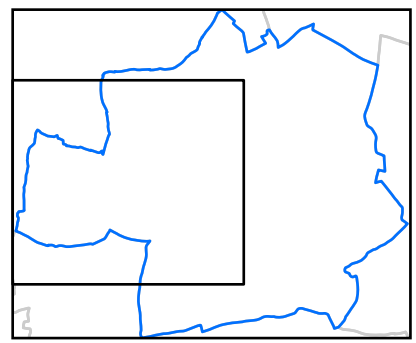




Leavenheath  
Open Space Provision

Legend

- Parish Boundary
- Open Space Typology
- Accessible Natural Green Space
- Cemeteries and Churchyards
- Parks and Recreation Grounds
- Play (Child)



Open Space Study

Scale: 1:9,000

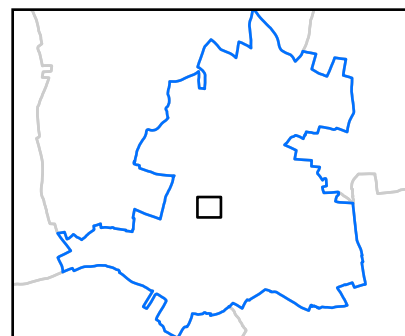
Map Produced on: 15/05/2019



Lindsey  
Open Space Provision

Legend

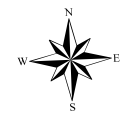

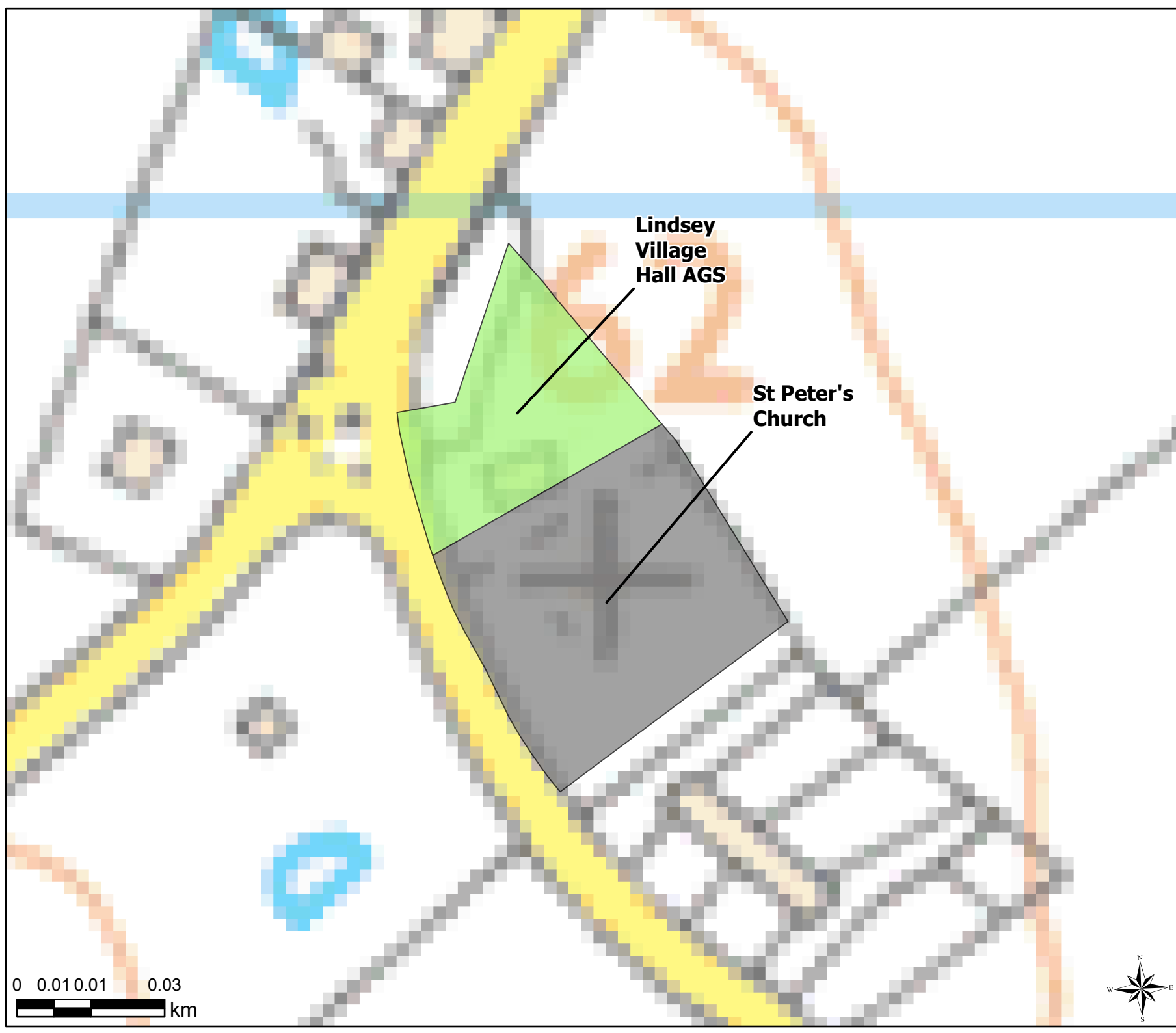
- Parish Boundary
- Open Space Typology
  - Amenity Greenspace
  - Cemeteries and Churchyards



Open Space Study



Scale: 1:1,000

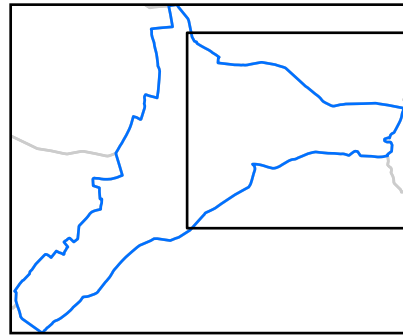
Map Produced on: 15/05/2019



Little Blakenham  
Open Space Provision

Legend

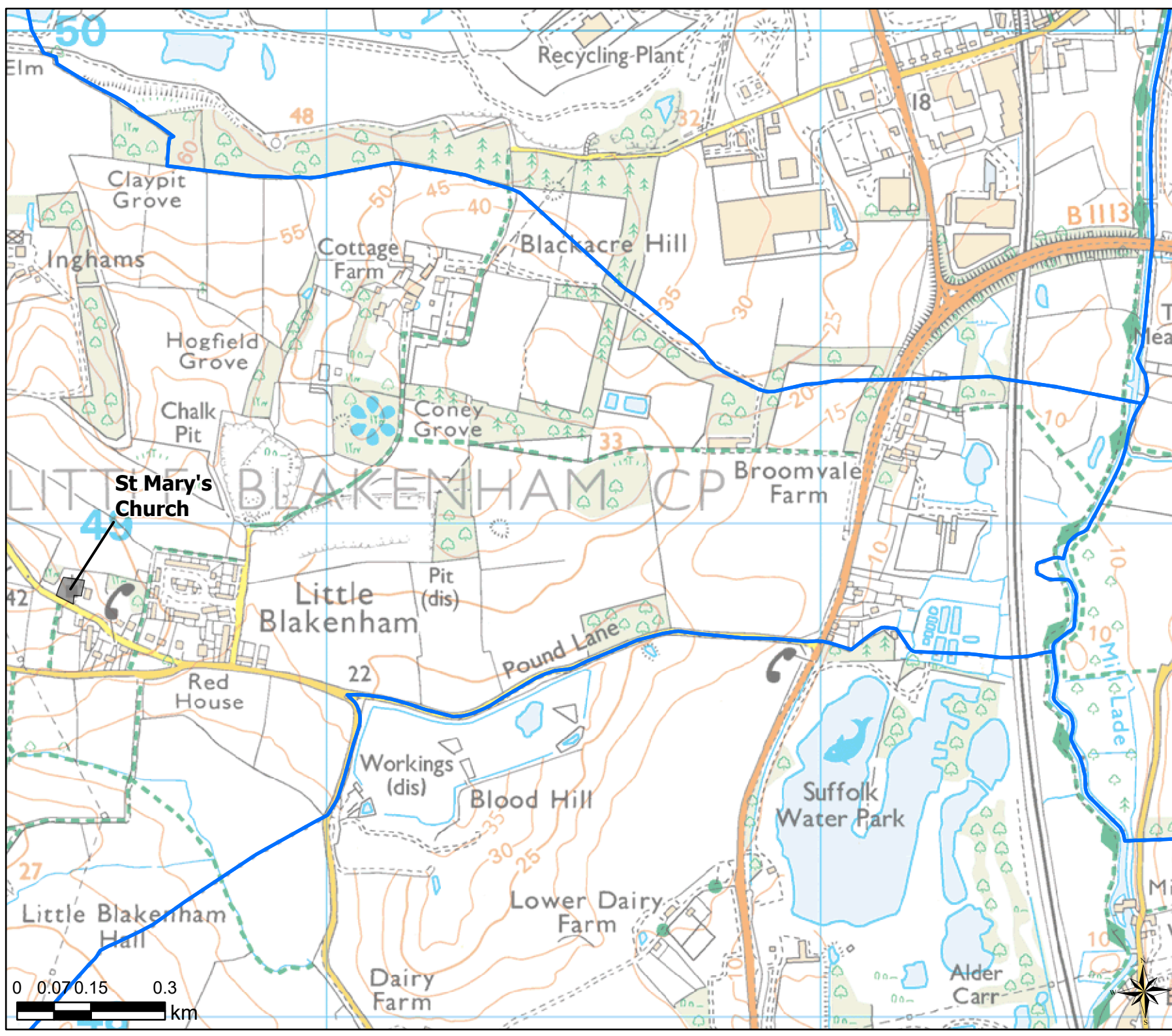
-  Parish Boundary
- Open Space
- Typology
-  Cemeteries and Churchyards



Open Space Study

Scale: 1:10,000

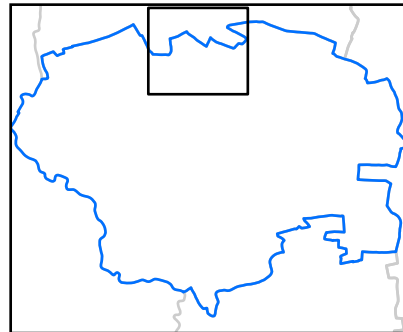
Map Produced on: 15/05/2019



Little Cornard  
Open Space Provision

Legend

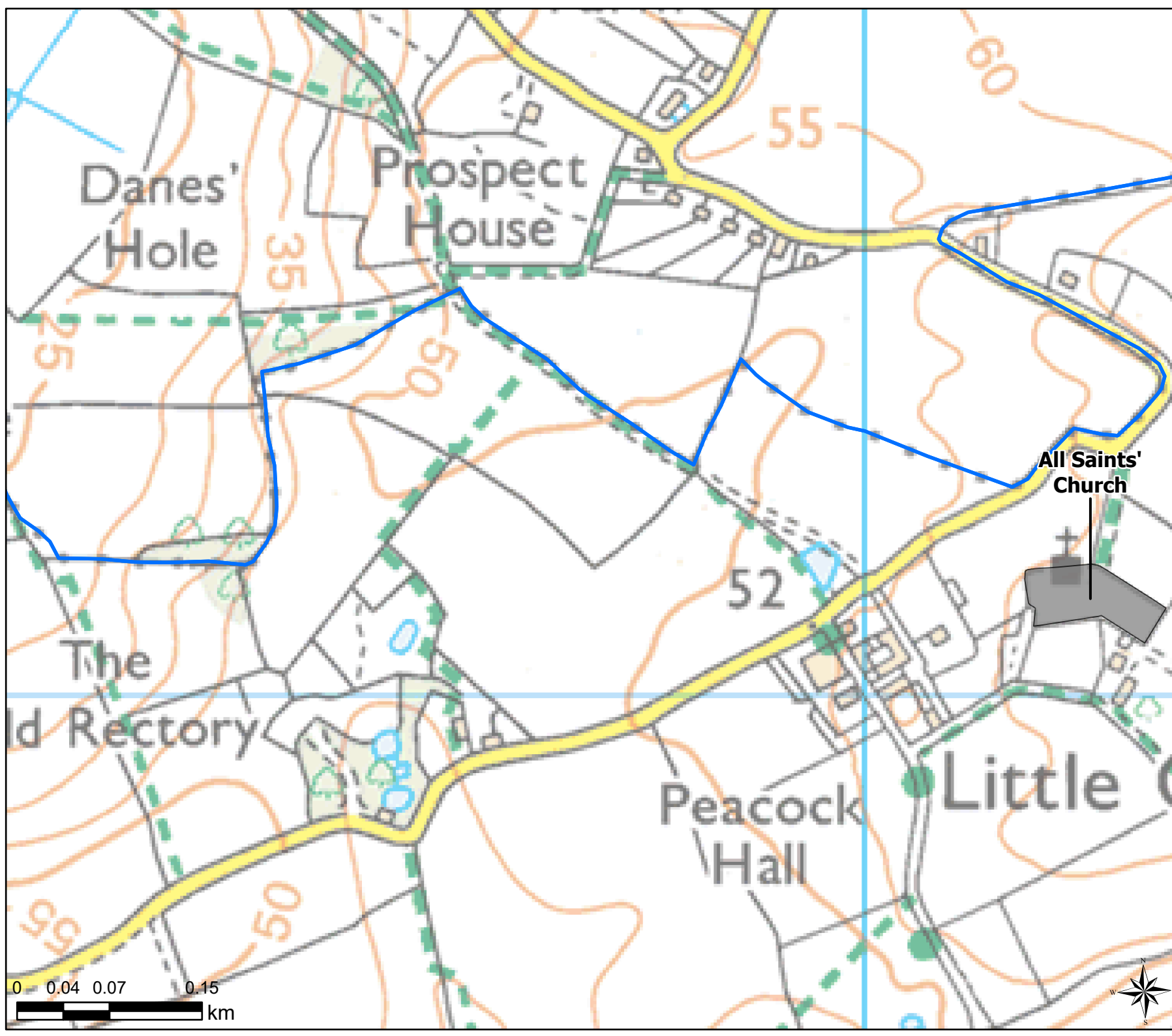
- Parish Boundary
- Open Space Typology
- Cemeteries and Churchyards



Open Space Study


Scale: 1:4,000

Map Produced on: 15/05/2019




Little Finborough  
Open Space Provision

Legend

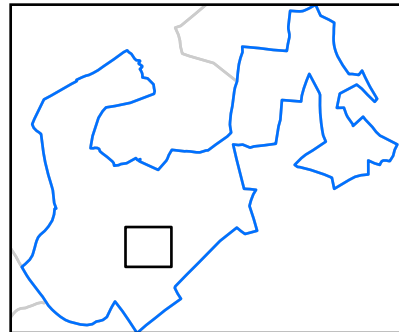
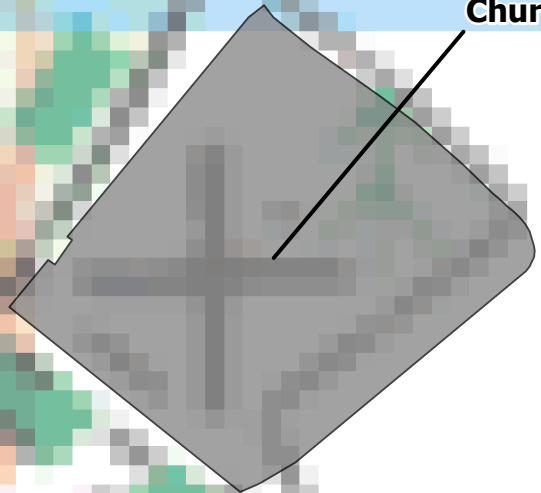
 Parish Boundary

Open Space

Typology

 Cemeteries and Churchyards


St Mary's  
Church



Open Space Study

Scale: 1:1,000

Map Produced on: 15/05/2019

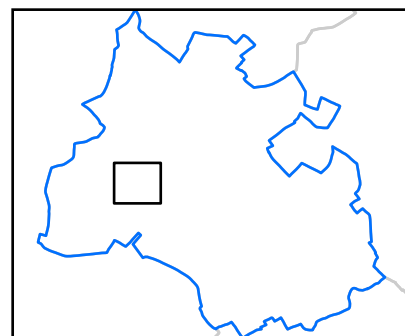
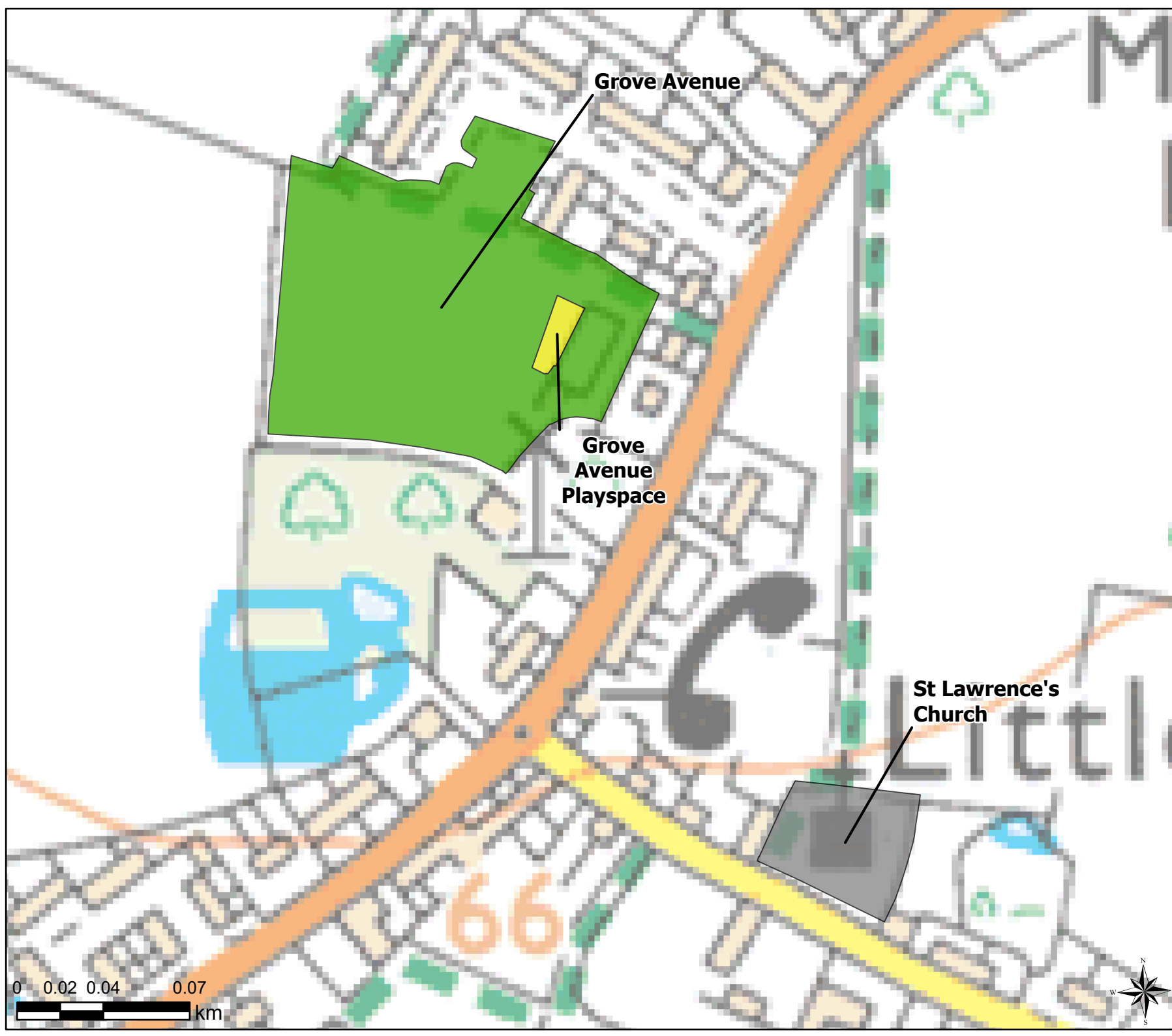
0 0.01 0.01 0.03  
 km



Little Waldingfield  
Open Space Provision

Legend

- Parish Boundary
- Open Space Typology
  - Cemeteries and Churchyards
  - Parks and Recreation Grounds
  - Play (Child)



Open Space Study

Scale: 1:2,000

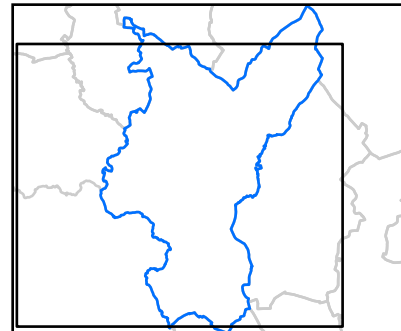
Map Produced on: 15/05/2019



# Long Melford Open Space Provision

## Legend


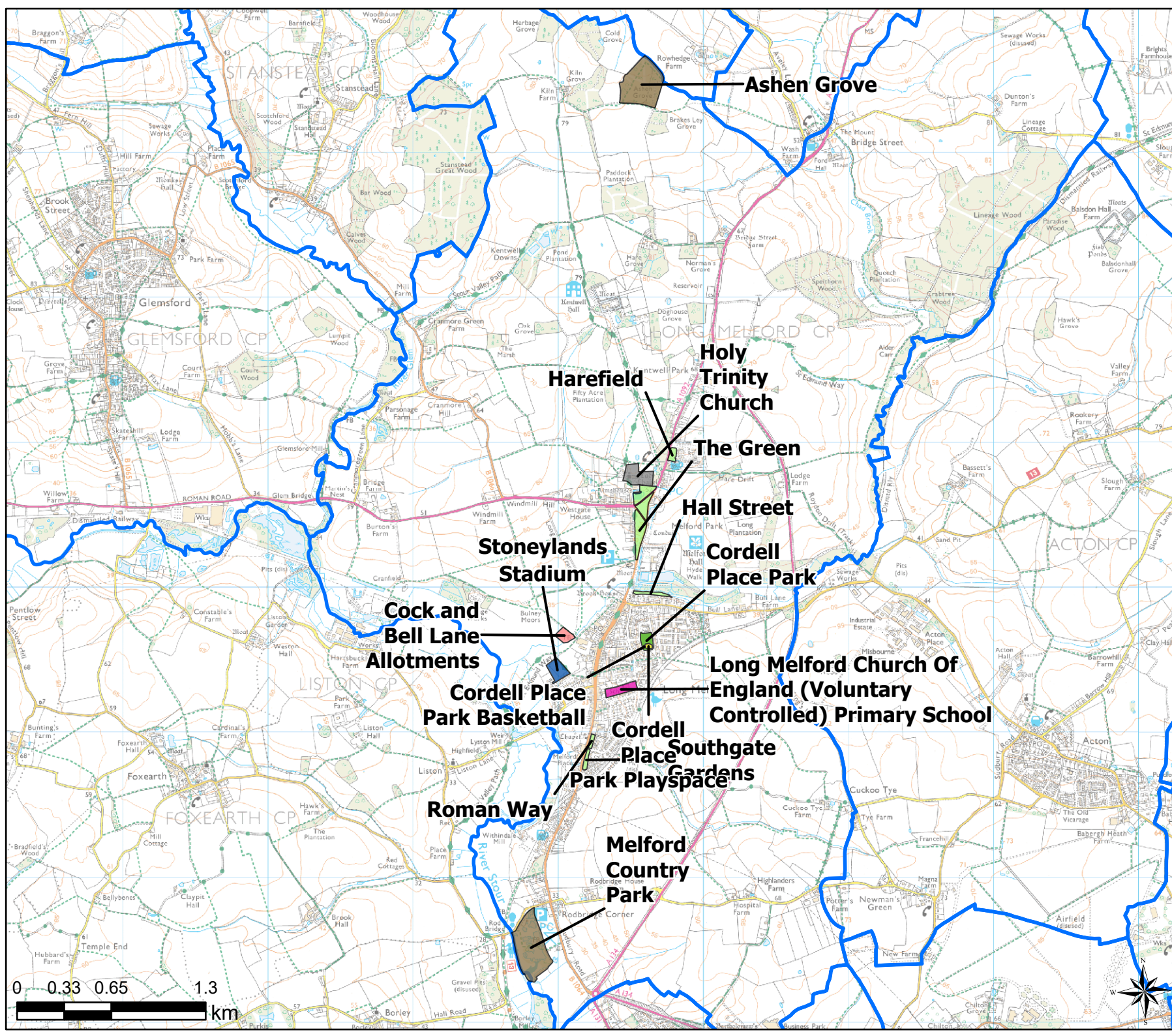
- Parish Boundary
- Open Space Typology**
- Accessible Natural Green Space
- Allotments
- Amenity Greenspace
- Cemeteries and Churchyards
- Education
- Parks and Recreation Grounds
- Play (Child)
- Play (Youth)
- Sports Club Space



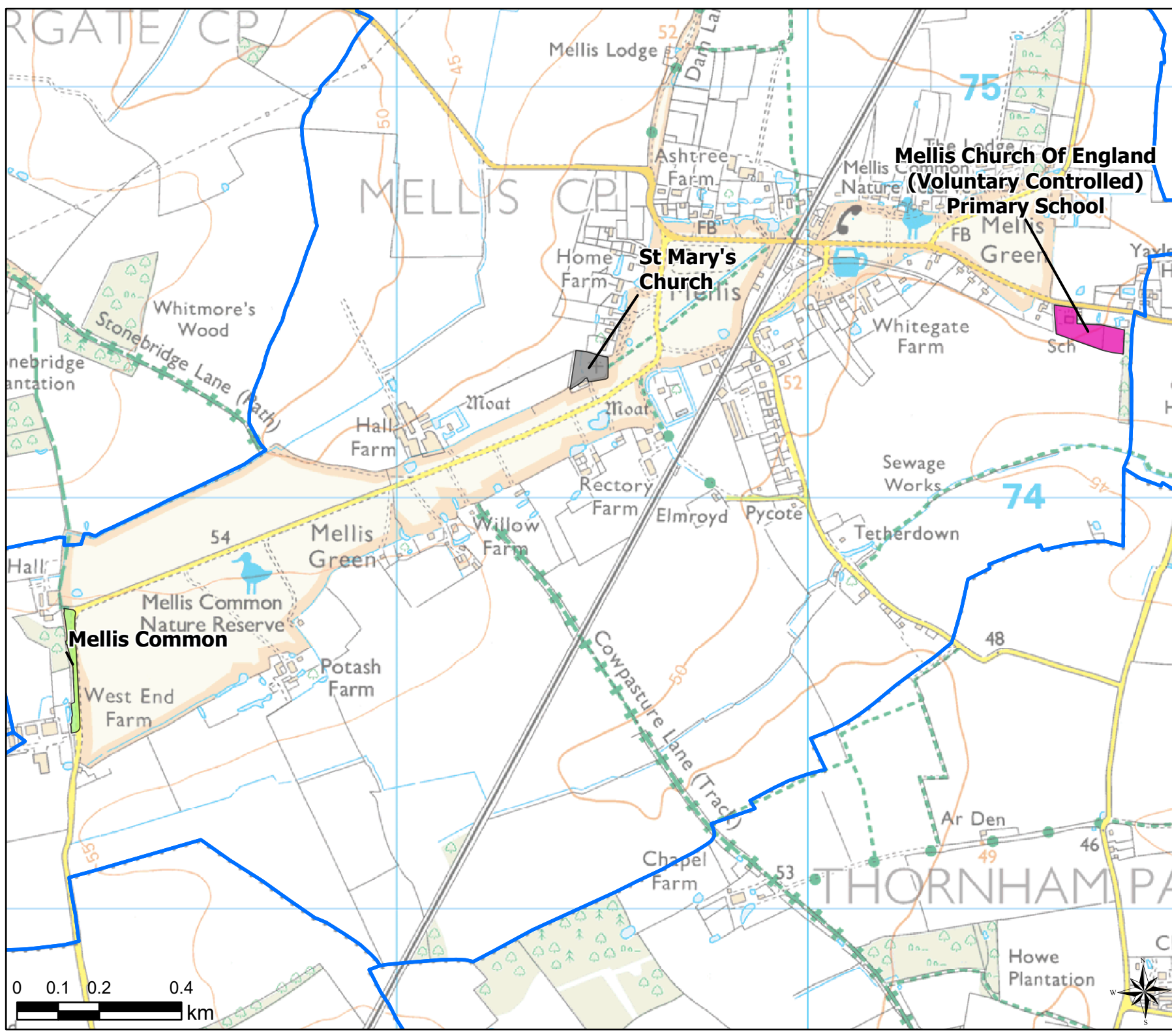
Open Space Study

Scale: 1:34,000

Map Produced on: 15/05/2019



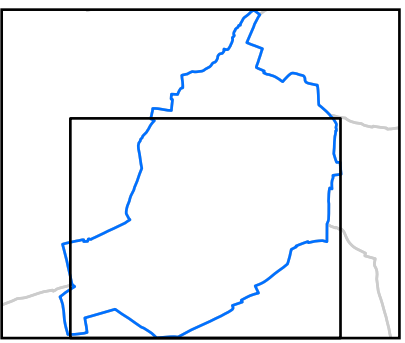




Mellis  
Open Space Provision

**Legend**

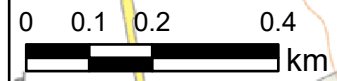
- Parish Boundary
- Open Space Typology
  - Amenity Greenspace
  - Cemeteries and Churchyards
  - Education

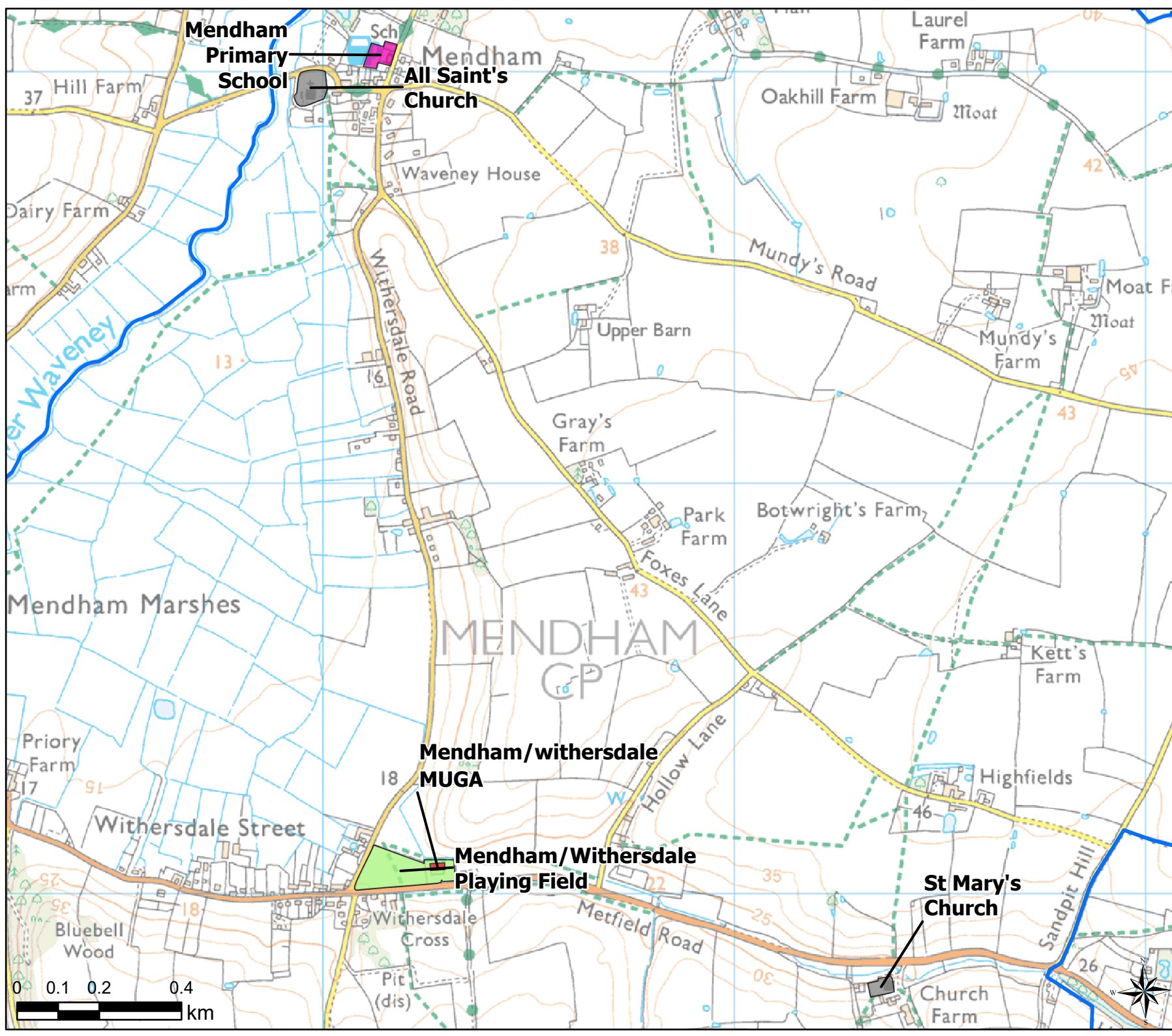


Open Space Study

Scale: 1:12,000

Map Produced on: 15/05/2019

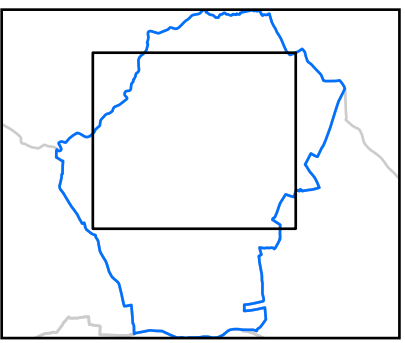




Mendham  
Open Space Provision

Legend

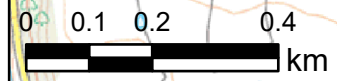
- Parish Boundary
- Open Space Typology
  - Amenity Greenspace
  - Cemeteries and Churchyards
  - Education
  - Play (Youth)

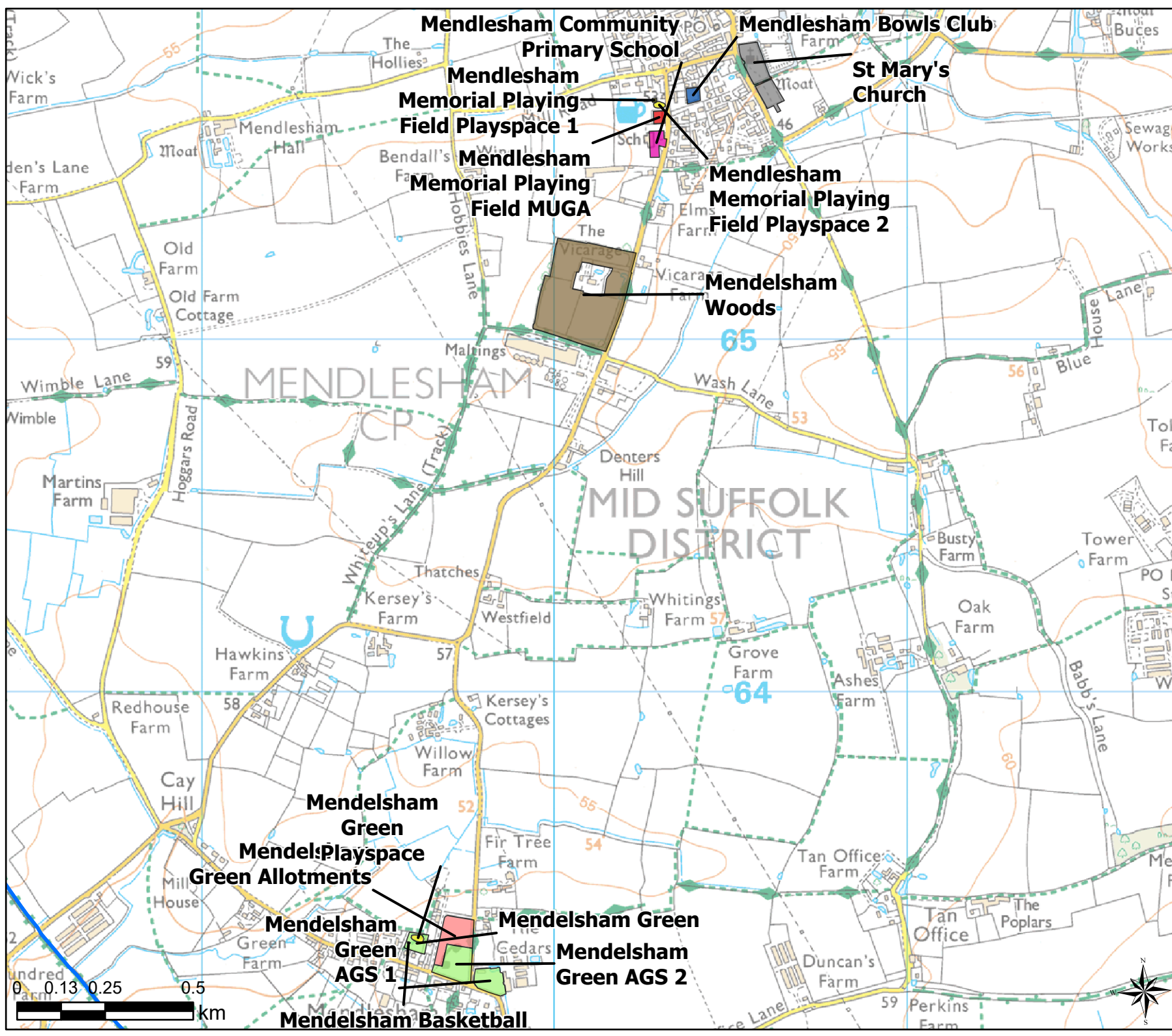


Open Space Study

Scale: 1:12,000

Map Produced on: 15/05/2019





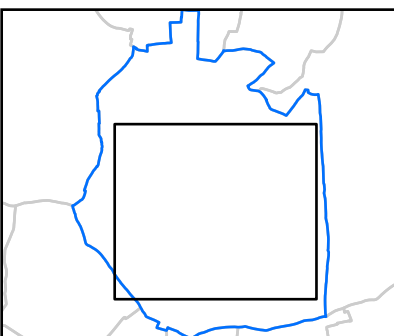
Mendlesham  
Open Space Provision

Legend

Parish Boundary

Open Space Typology

- Accessible Natural Green Space
- Allotments
- Amenity Greenspace
- Cemeteries and Churchyards
- Education
- Play (Child)
- Play (Youth)
- Sports Club Space

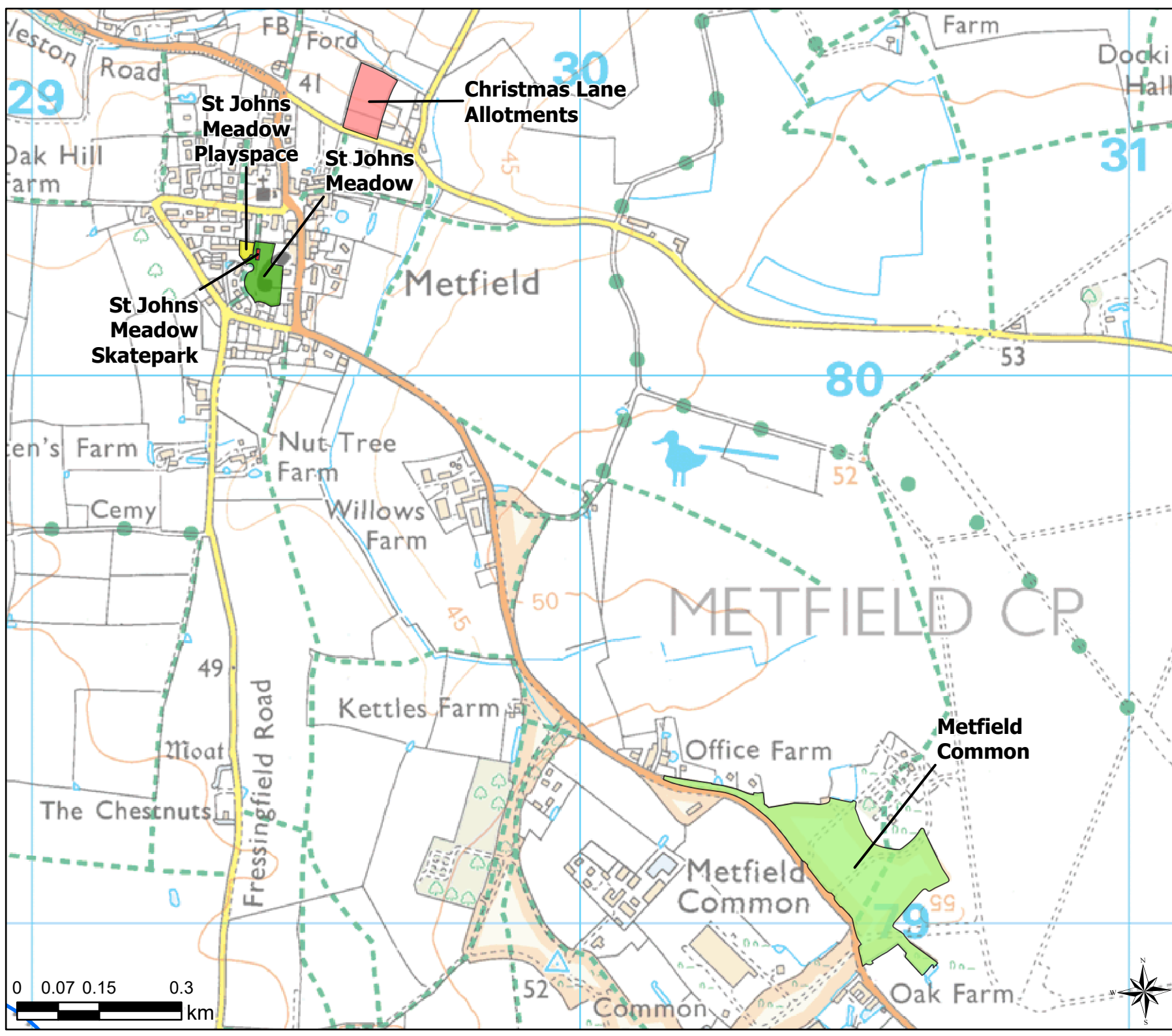


Open Space Study

Scale: 1:14,000

Map Produced on: 15/05/2019

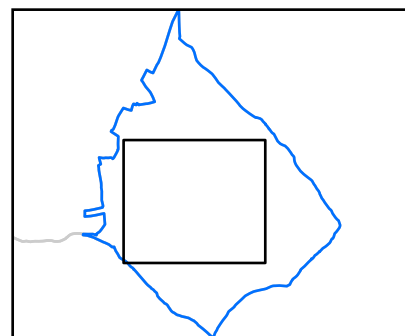




Metfield  
Open Space Provision

Legend

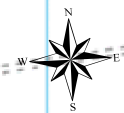
- Parish Boundary
- Open Space Typology
- Allotments
- Amenity Greenspace
- Parks and Recreation Grounds
- Play (Child)
- Play (Youth)

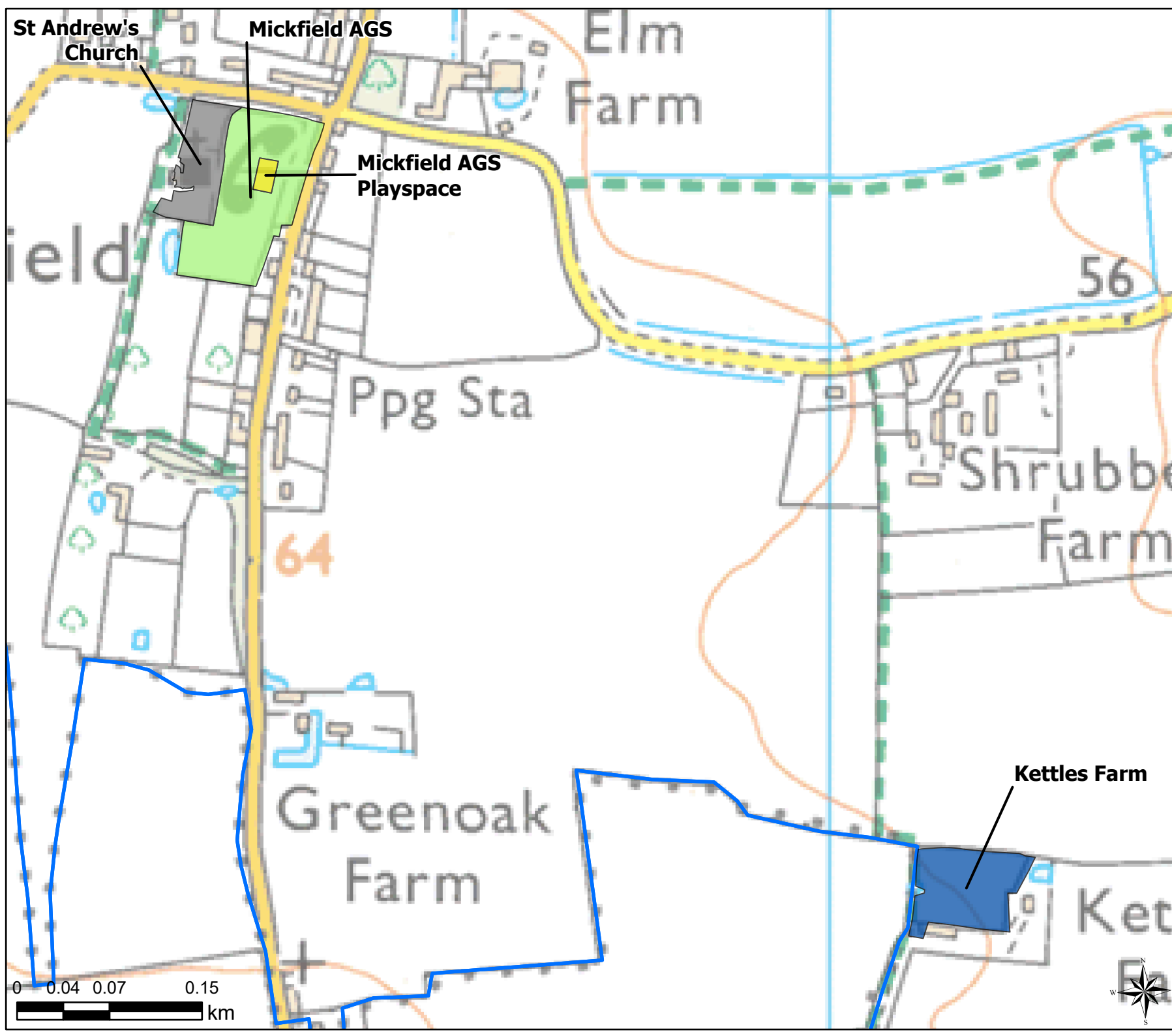


Open Space Study

Scale: 1:9,000

Map Produced on: 15/05/2019

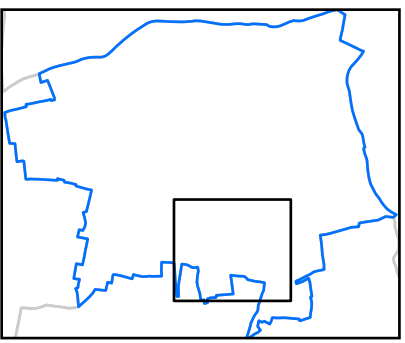




Mickfield  
Open Space Provision

Legend


- Parish Boundary
- Open Space Typology
- Amenity Greenspace
- Cemeteries and Churchyards
- Play (Child)
- Sports Club Space

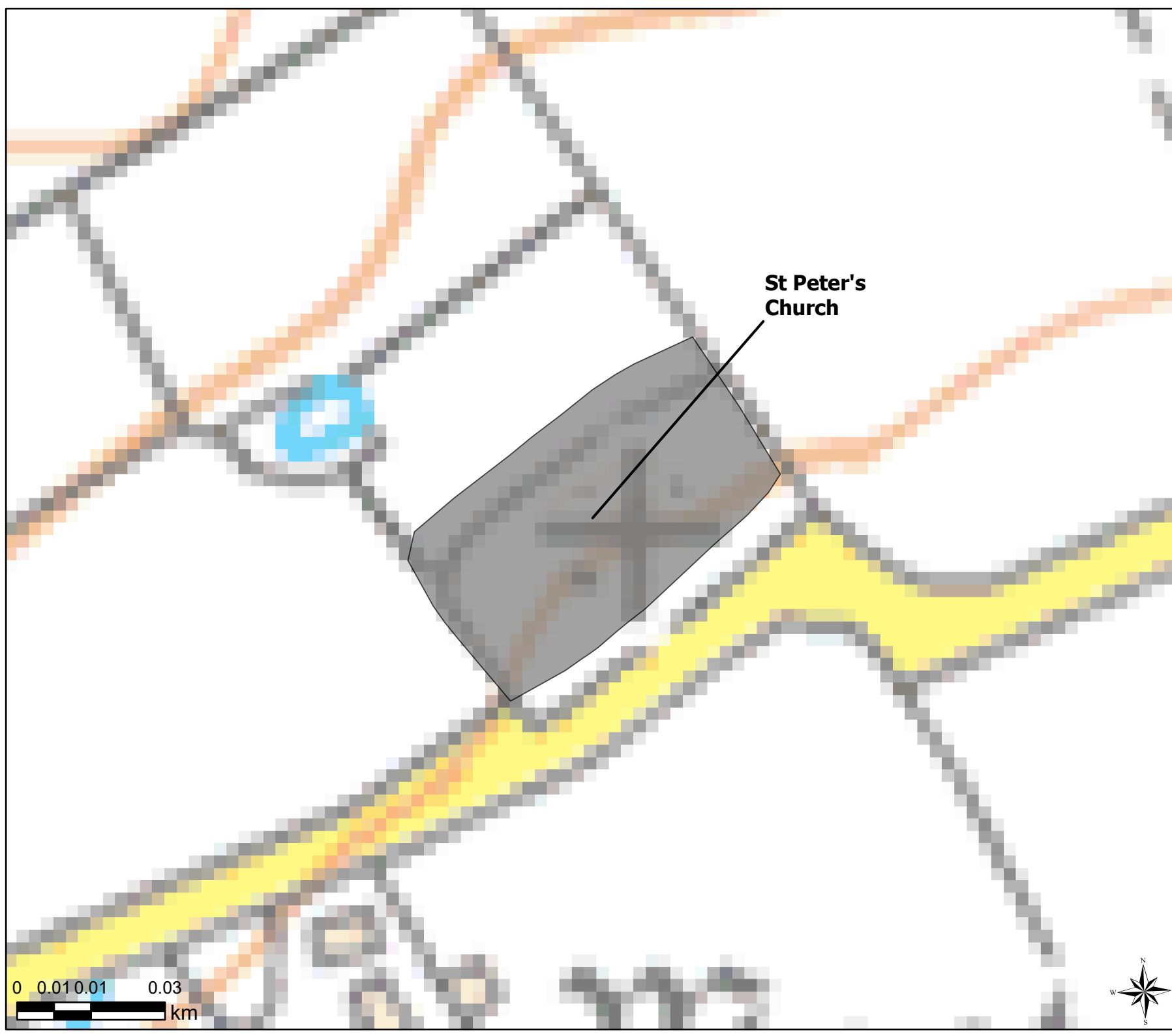


Open Space Study

Scale: 1:4,000

Map Produced on: 15/05/2019





Milden  
Open Space Provision

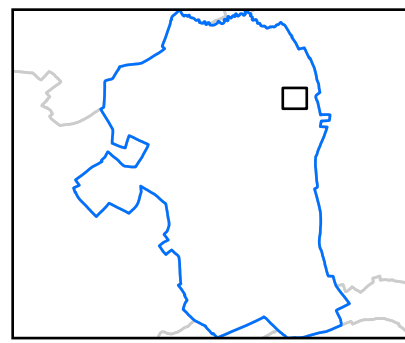
Legend

- Parish Boundary

Open Space  
Typology

- Cemeteries and Churchyards

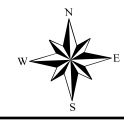
St Peter's  
Church



Open Space Study

Scale: 1:1,000

Map Produced on: 15/05/2019




Monk Soham  
Open Space Provision

Legend

 Parish Boundary

Open Space

Typology

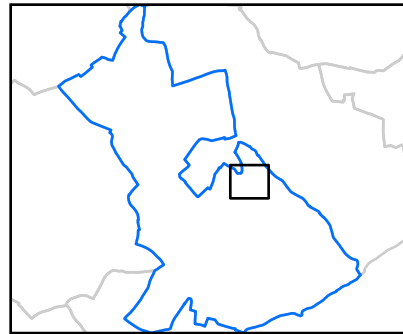
 Accessible Natural Green Space



School Road

Hungers  
Green  
Glebe


Pri

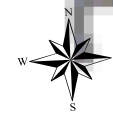


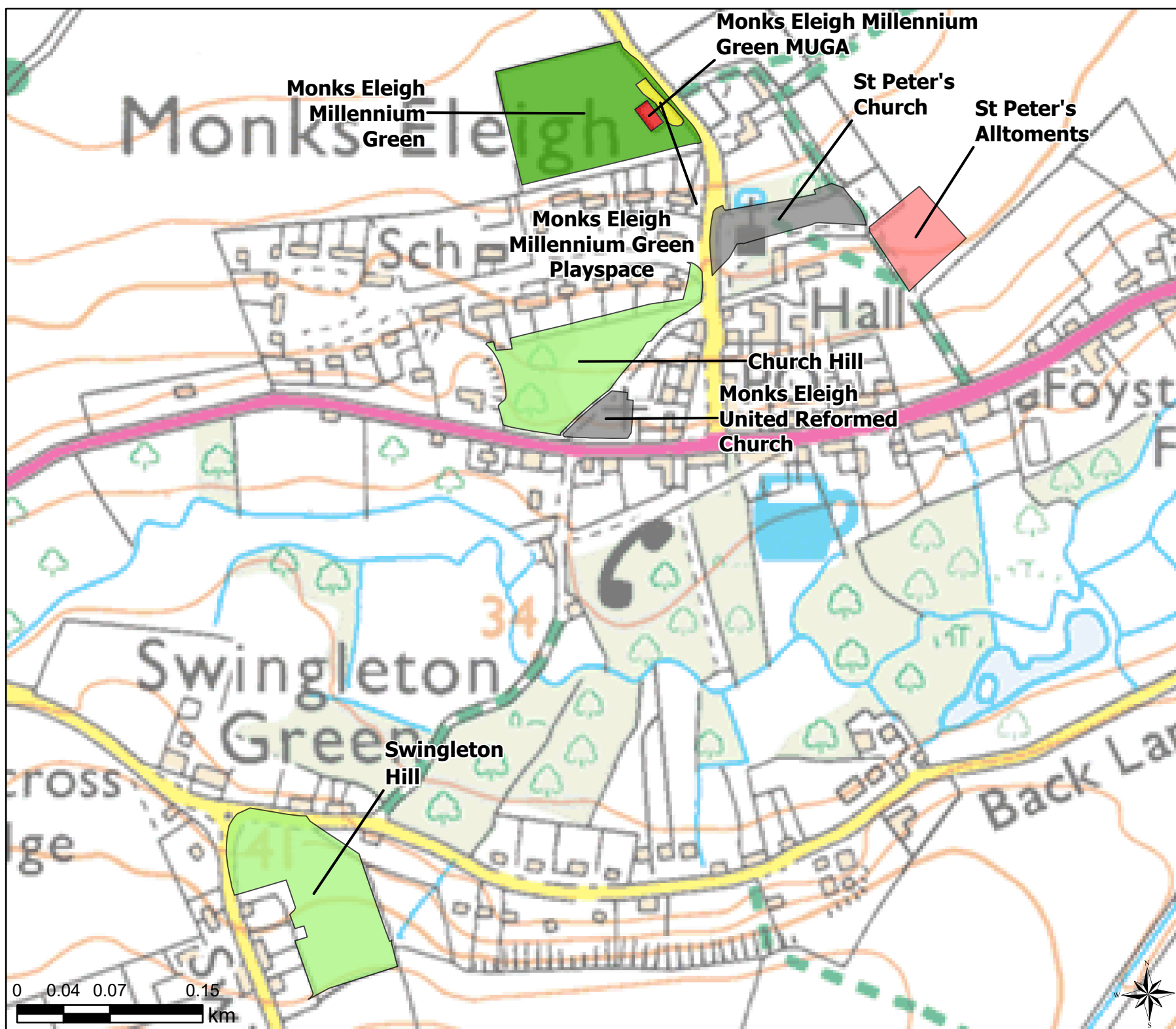
Open Space Study

Scale: 1:2,000

Map Produced on: 15/05/2019

0 0.02 0.04 0.07  
 km

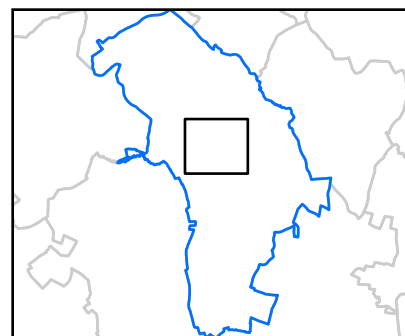




**Monks Leigh  
Open Space Provision**

**Legend**

- Parish Boundary
- Open Space Typology**
- Allotments
- Amenity Greenspace
- Cemeteries and Churchyards
- Parks and Recreation Grounds
- Play (Child)
- Play (Youth)



Open Space Study

Scale: 1:4,000

Map Produced on: 15/05/2019

