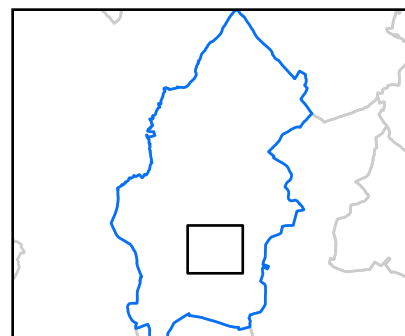


Acton
Open Space Provision

Legend


- Parish Boundary
- Open Space Typology
- Amenity Greenspace
- Cemeteries and Churchyards
- Education
- Parks and Recreation Grounds
- Play (Child)



Open Space Study


Scale: 1:4,000

Map Produced on: 15/05/2019




Akenham
Open Space Provision

Legend

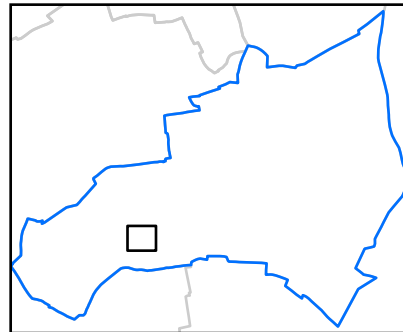
 Parish Boundary

Open Space

Typology

 Cemeteries and Churchyards

St Mary's Church



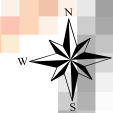
Open Space Study

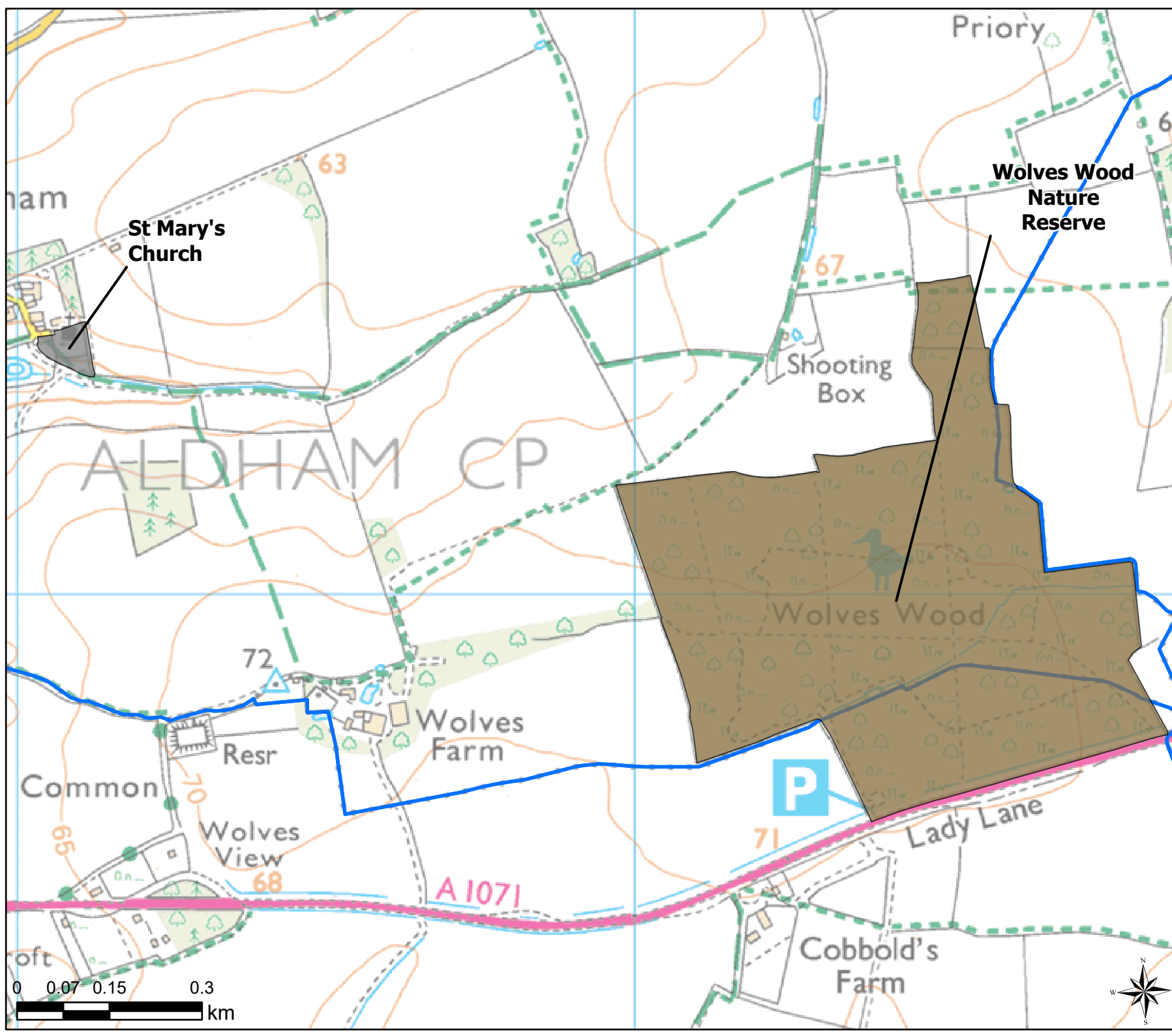
Scale: 1:1,000

Map Produced on: 15/05/2019



0 0.01 0.01 0.03
 km

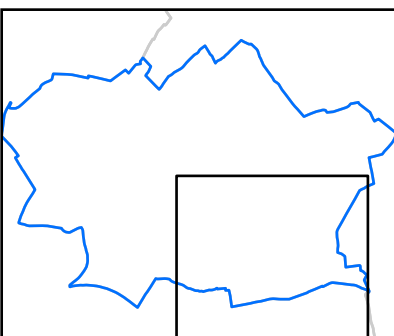




**Aldham
Open Space Provision**

Legend

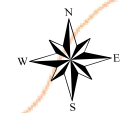

- Parish Boundary
- Open Space Typology**
- Accessible Natural Green Space
- Cemeteries and Churchyards

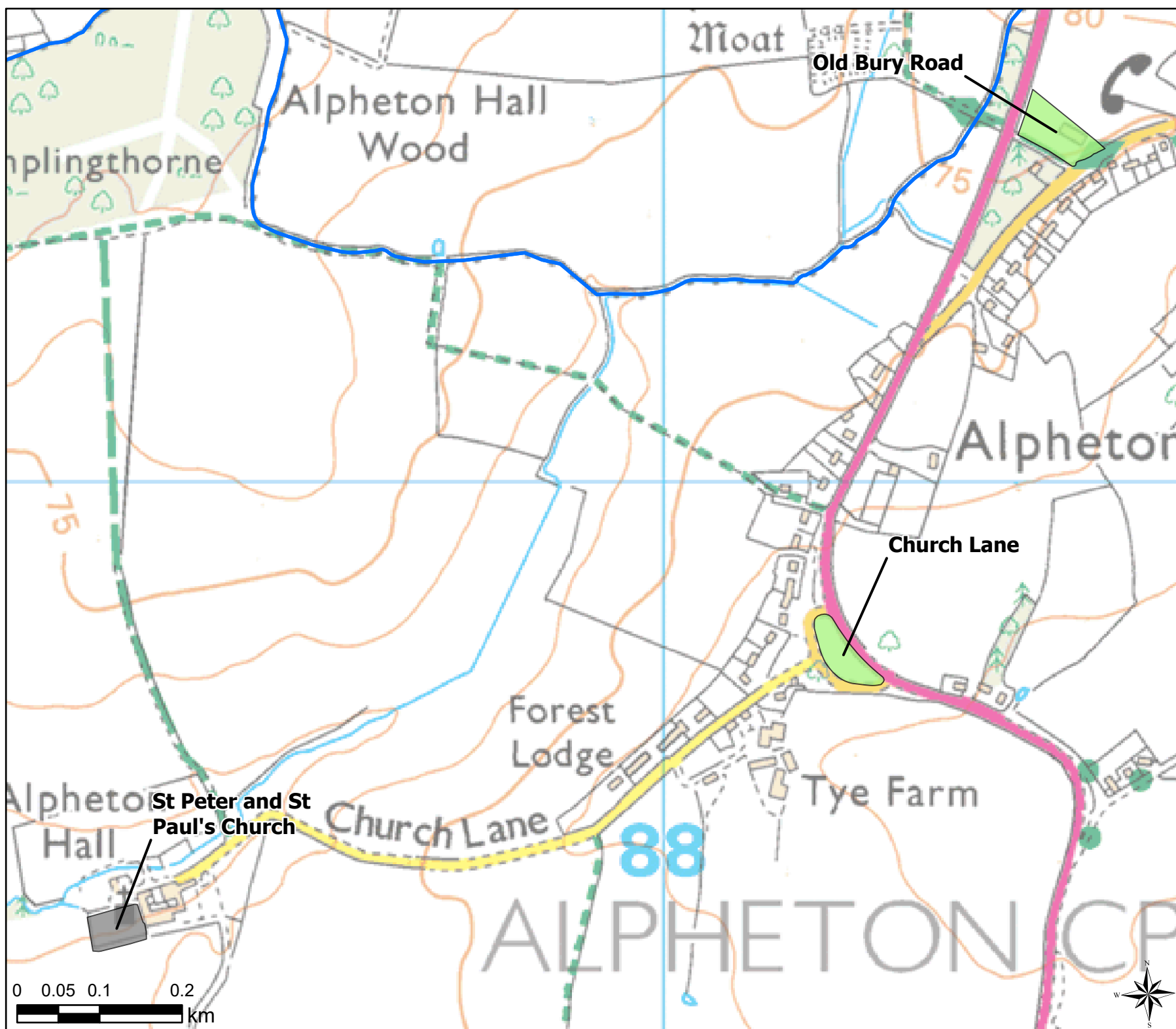


Open Space Study

Scale: 1:8,000

Map Produced on: 15/05/2019

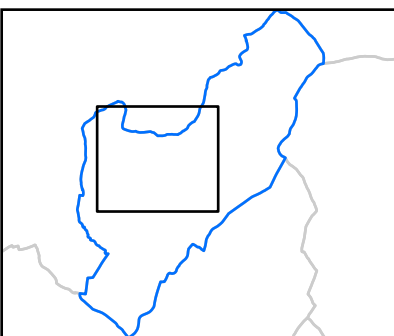




Alpheton
Open Space Provision

Legend

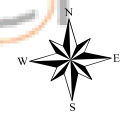
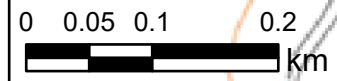
- Parish Boundary
- Open Space Typology
- Amenity Greenspace
- Cemeteries and Churchyards



Open Space Study

Scale: 1:6,000

Map Produced on: 15/05/2019




Arwarton
Open Space Provision

Legend

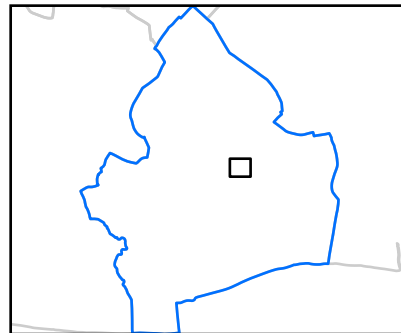
 Parish Boundary

Open Space

Typology

 Cemeteries and Churchyards

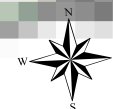
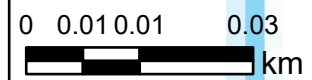
St Mary's
Church



Open Space Study

Scale: 1:1,000

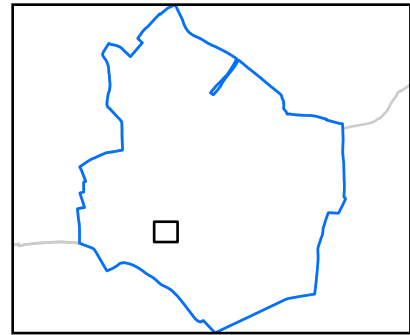
Map Produced on: 15/05/2019



Ashbocking Open Space Provision

- Legend
- Parish Boundary
 - Open Space Typology
 - Cemeteries and Churchyards

All Saints' Church



Open Space Study


Scale: 1:1,000

Map Produced on: 15/05/2019




Ashfield cum Thorpe
Open Space Provision

Legend

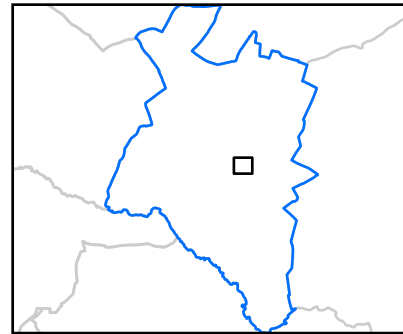
 Parish Boundary

Open Space

Typology

 Cemeteries and Churchyards

St Mary's
Church




Open Space Study

Scale: 1:1,000

Map Produced on: 15/05/2019



0 0.01 0.01 0.03
 km


Aspall
Open Space Provision

Legend

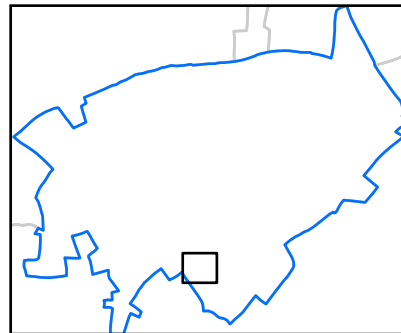
 Parish Boundary

Open Space

Typology

 Cemeteries and Churchyards

St Mary's
Church



Open Space Study

Scale: 1:1,000

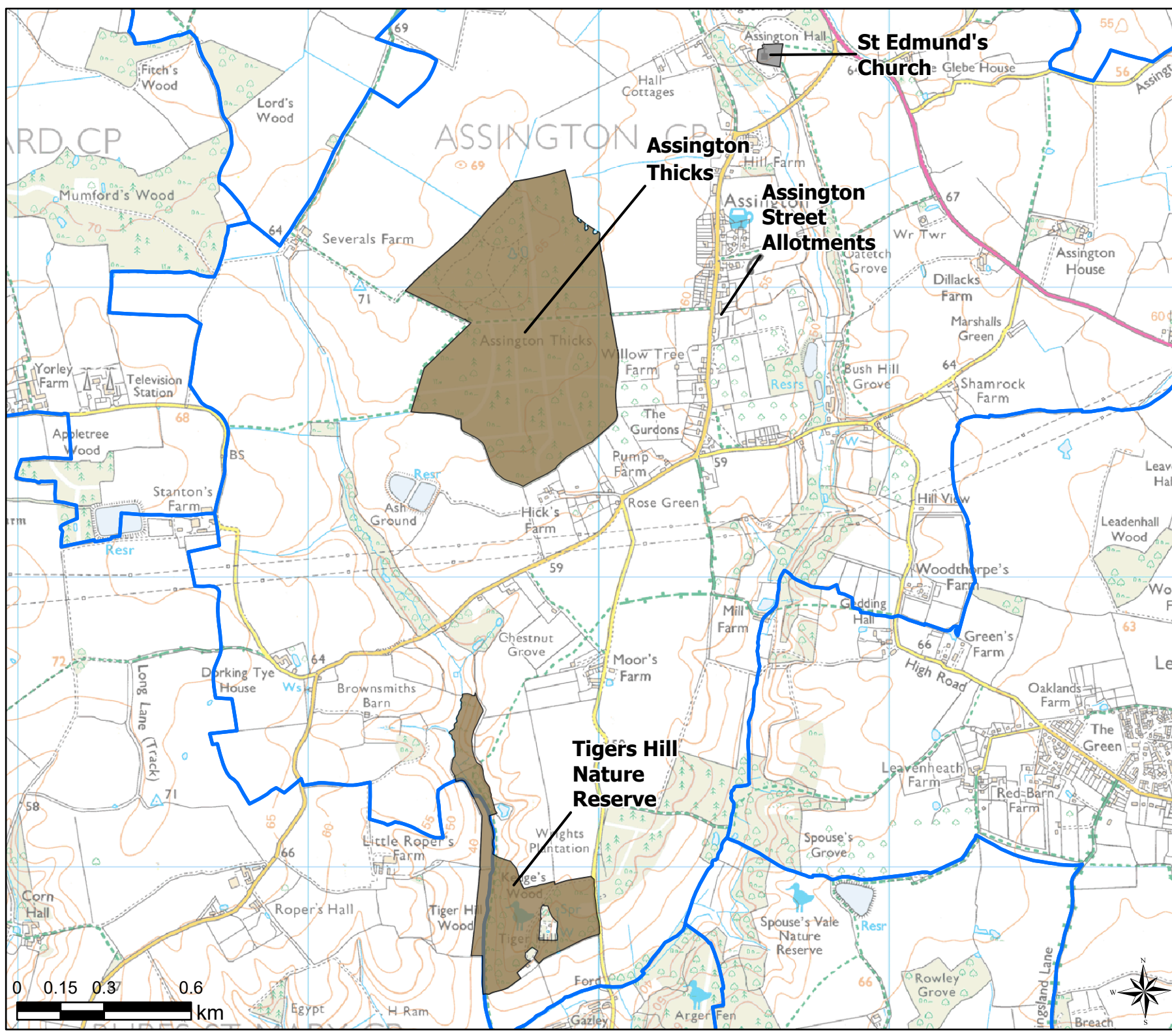
Map Produced on: 15/05/2019



ethos
Environmental Planning

0 0.01 0.01 0.03
 km





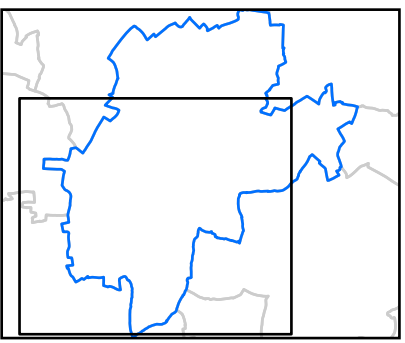
**Assington
Open Space Provision**

Legend

- Parish Boundary

Open Space Typology

- Accessible Natural Green Space
- Cemeteries and Churchyards



Open Space Study

Scale: 1:17,000

Map Produced on: 15/05/2019




Athelington
Open Space Provision

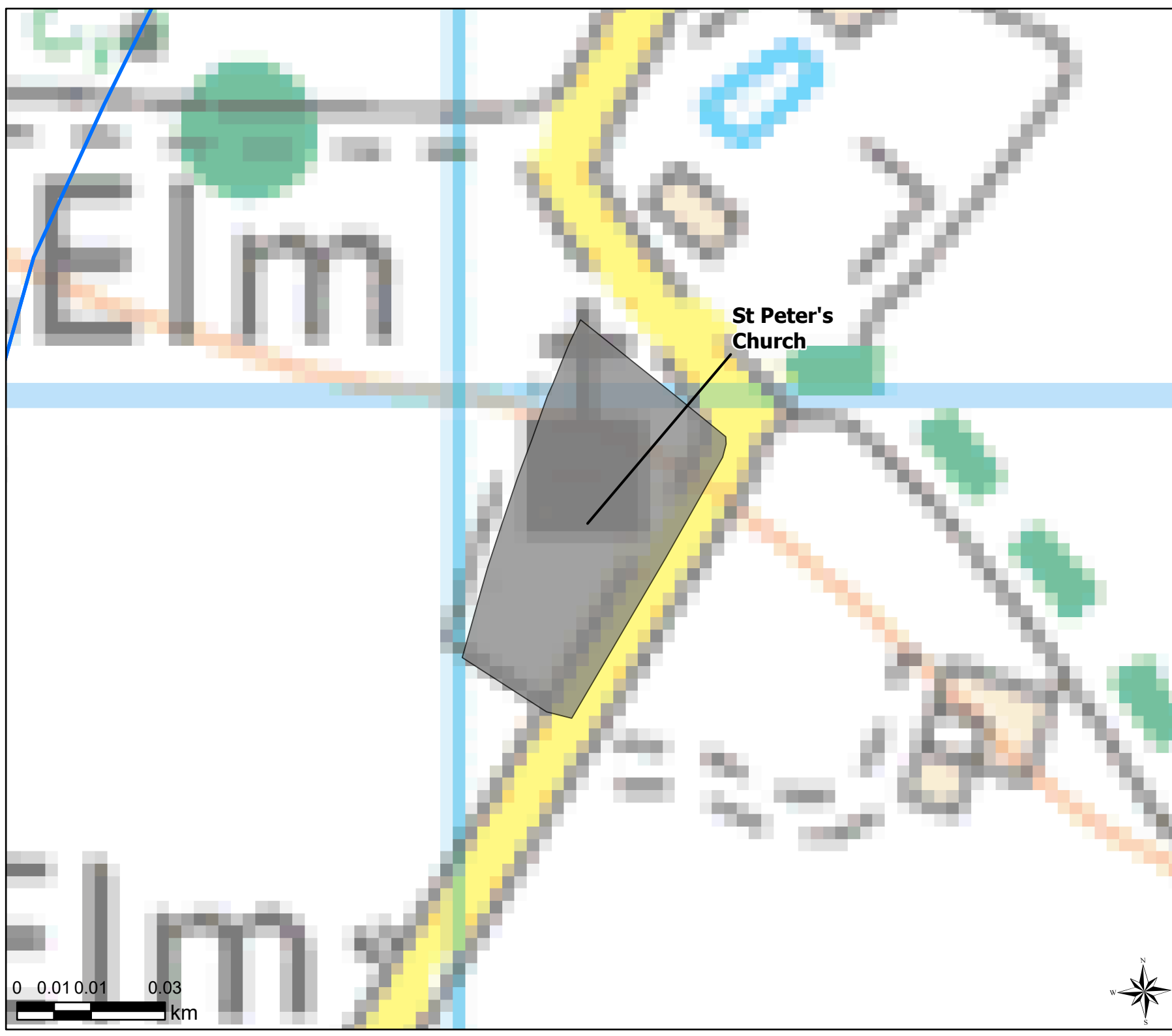
Legend

 Parish Boundary

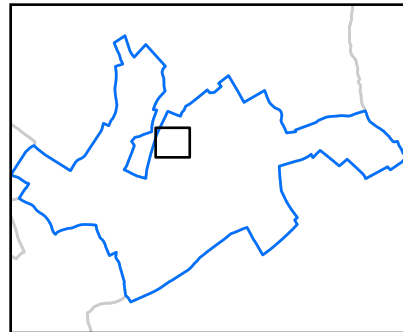
Open Space

Typology

 Cemeteries and Churchyards



St Peter's
Church

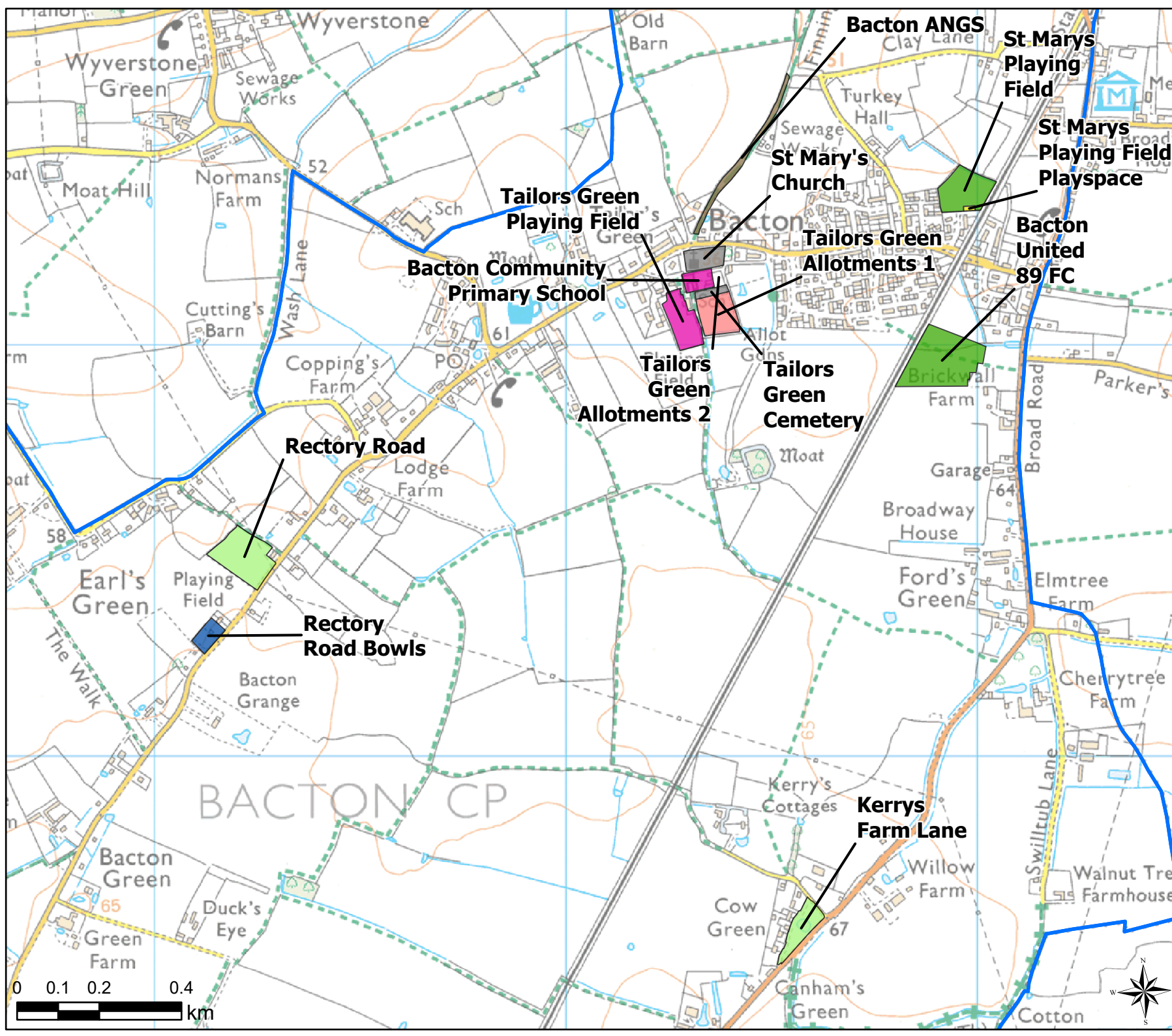


Open Space Study

Scale: 1:1,000

Map Produced on: 15/05/2019

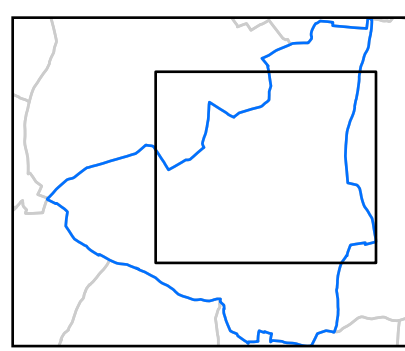




Bacton
Open Space Provision

Legend

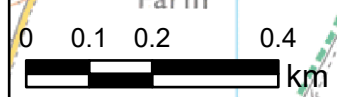
- Parish Boundary
- Open Space Typology
- Accessible Natural Green Space
- Allotments
- Amenity Greenspace
- Cemeteries and Churchyards
- Education
- Parks and Recreation Grounds
- Play (Child)
- Sports Club Space



Open Space Study

Scale: 1:12,000

Map Produced on: 15/05/2019




Badley
Open Space Provision

Legend

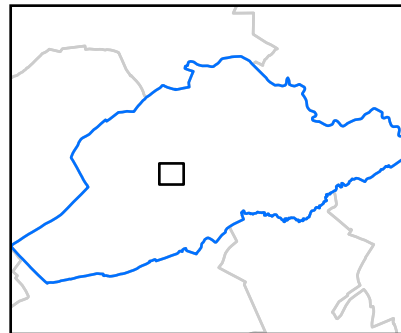
 Parish Boundary

Open Space

Typology

 Cemeteries and Churchyards

St Mary's
Church



Open Space Study

Scale: 1:1,000

Map Produced on: 15/05/2019



0 0.01 0.01 0.03
km



Badwell Ash
Open Space Provision


Legend

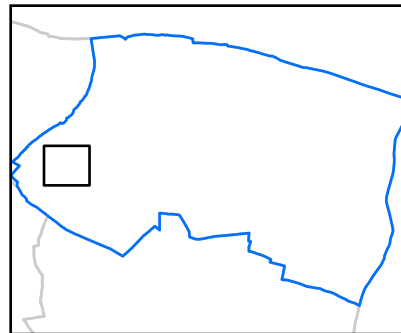
 Parish Boundary

Open Space

Typology

 Amenity Greenspace

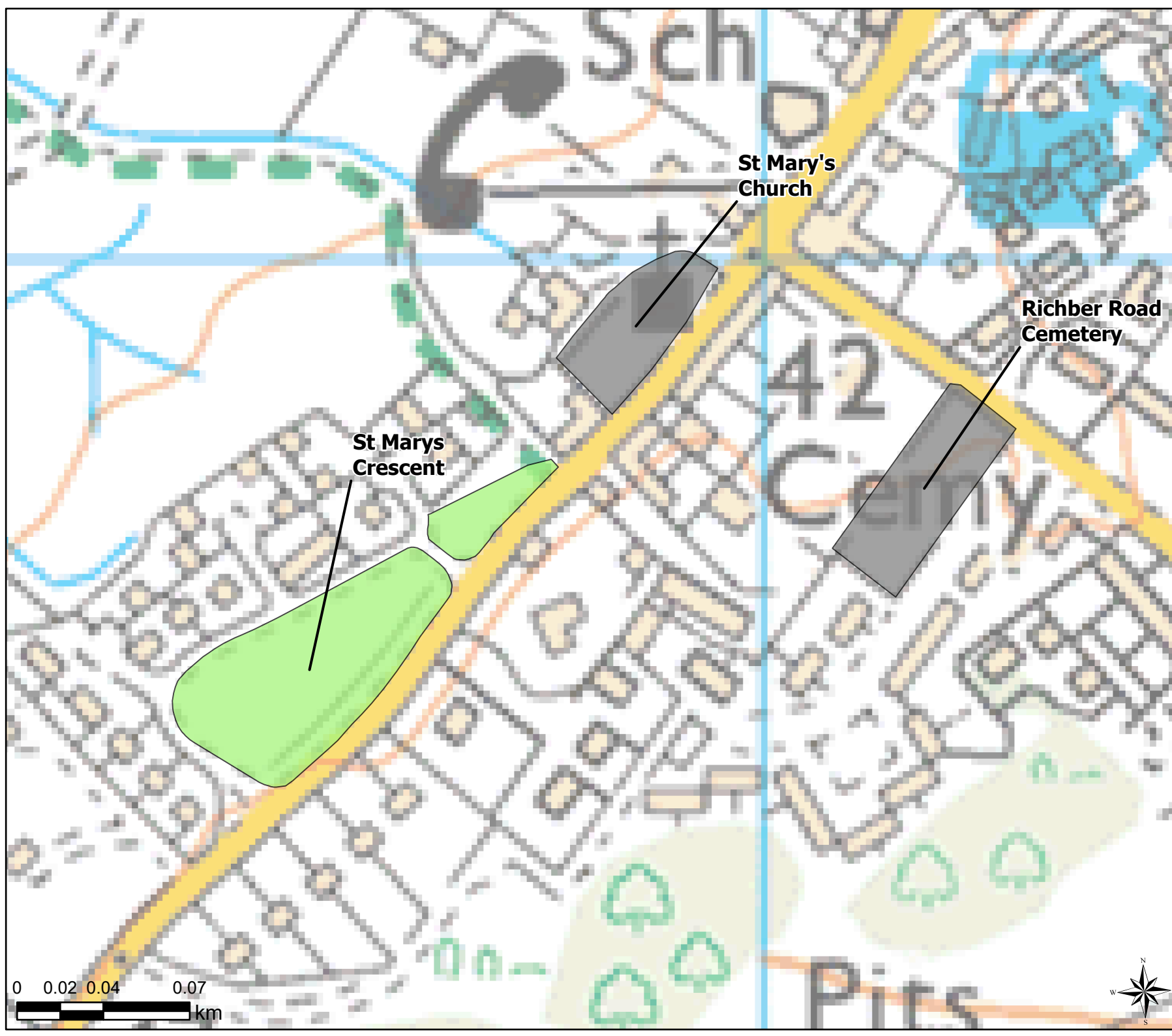
 Cemeteries and Churchyards

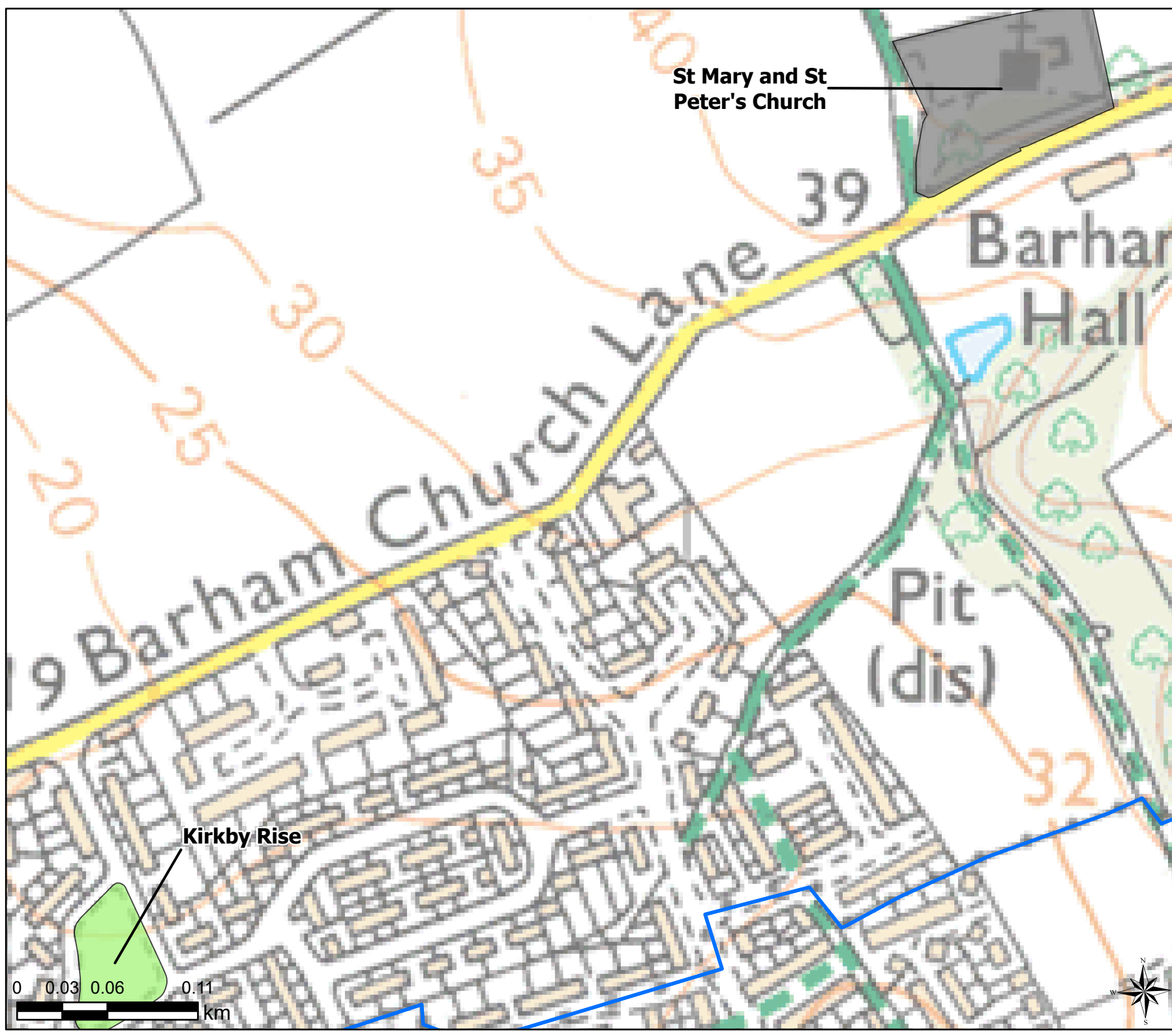


Open Space Study

Scale: 1:2,000

Map Produced on: 15/05/2019





St Mary and St Peter's Church

Barham Hall




Pit (dis)

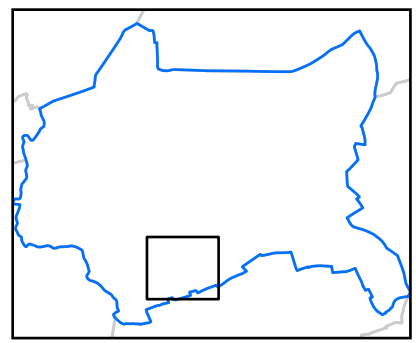
Barham Church Lane

Kirkby Rise

**Barham
Open Space Provision**

Legend

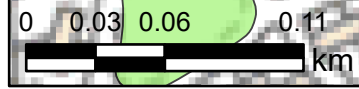
-  Parish Boundary
- Open Space Typology**
-  Amenity Greenspace
-  Cemeteries and Churchyards

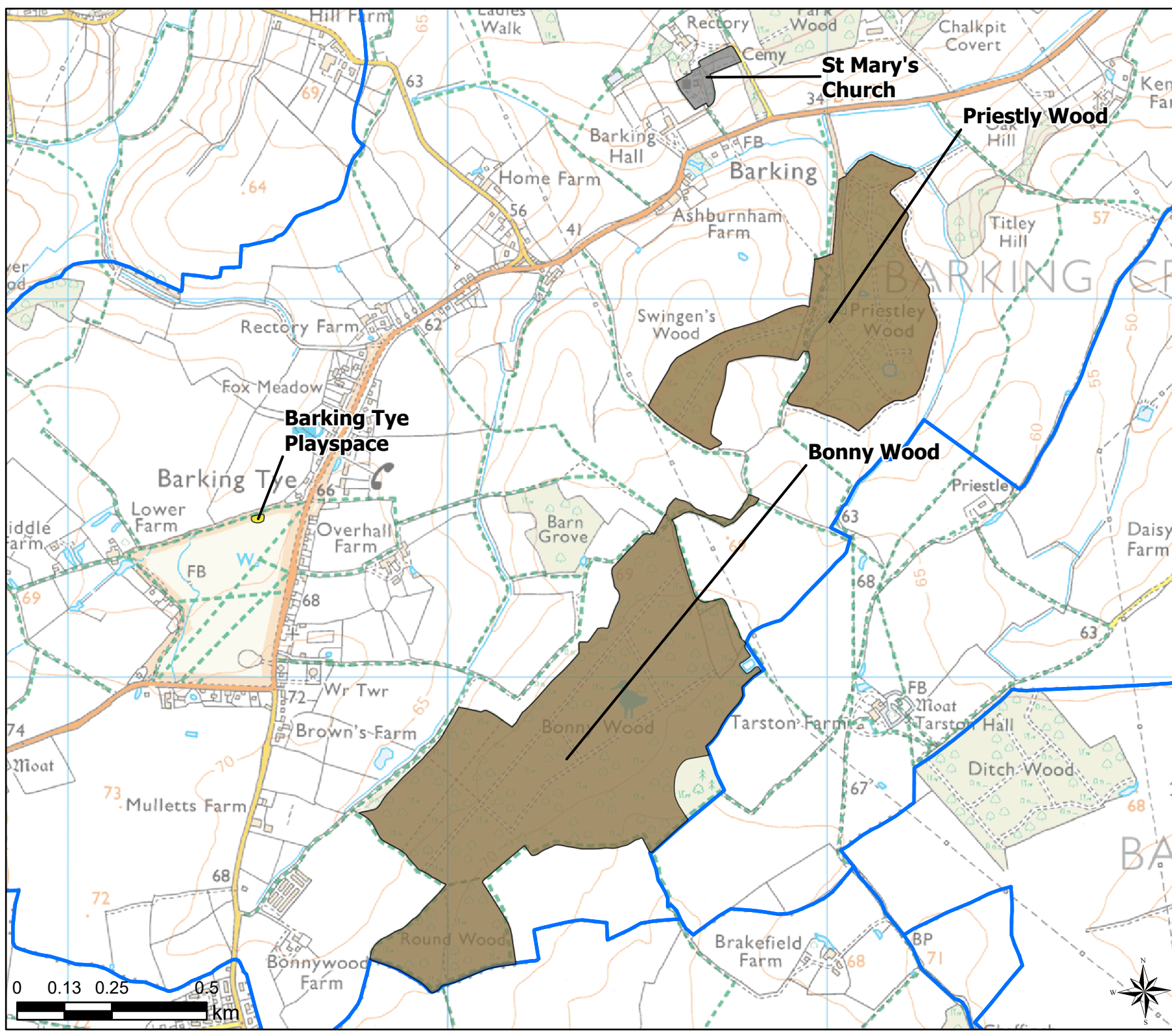


Open Space Study

Scale: 1:3,000

Map Produced on: 15/05/2019

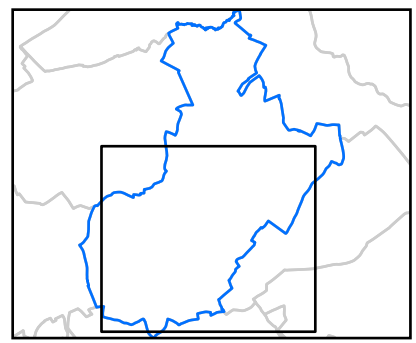




**Barking
Open Space Provision**

Legend

- ▬ Parish Boundary
- Open Space Typology**
- Accessible Natural Green Space
- Cemeteries and Churchyards
- Play (Child)

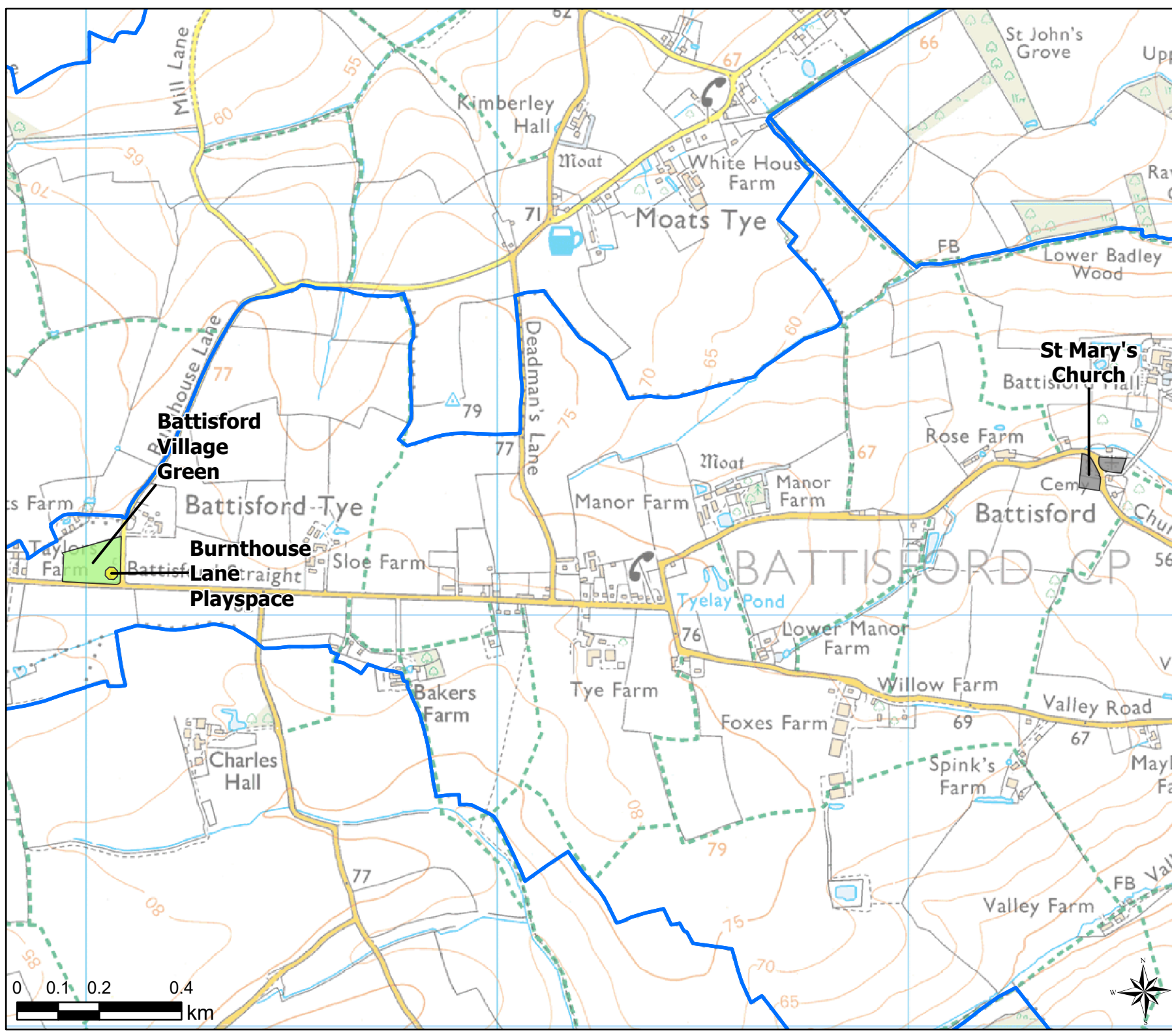


Open Space Study

Scale: 1:13,000

Map Produced on: 15/05/2019

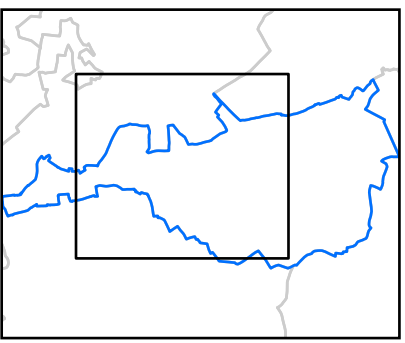




**Battsiford
Open Space Provision**

Legend

- Parish Boundary
- Open Space**
- Typology**
- Amenity Greenspace
- Cemeteries and Churchyards
- Play (Child)



Open Space Study

Scale: 1:12,000

Map Produced on: 15/05/2019

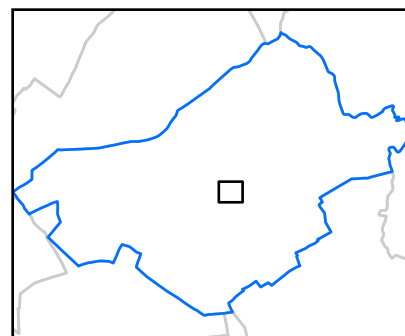
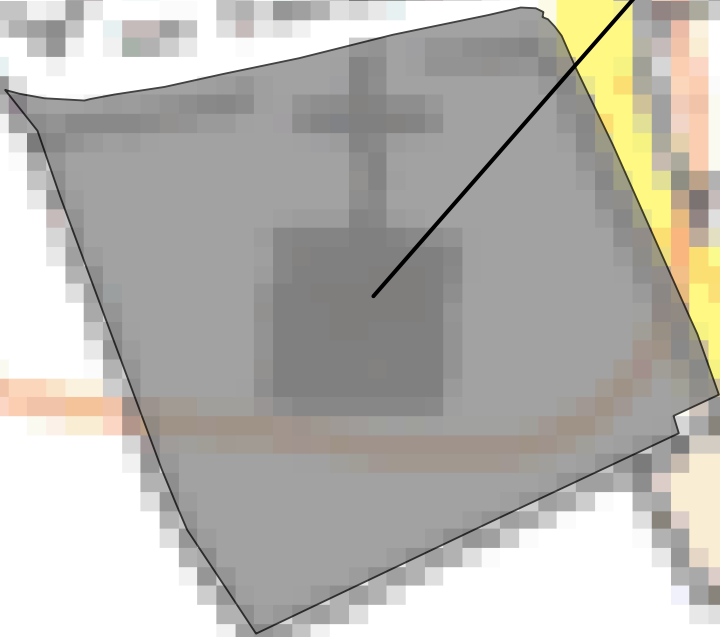


Baylham
Open Space Provision

Legend

- Parish Boundary
- Open Space Typology
- Cemeteries and Churchyards

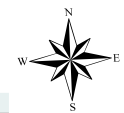
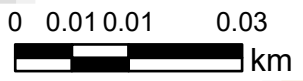
St Peter's Church

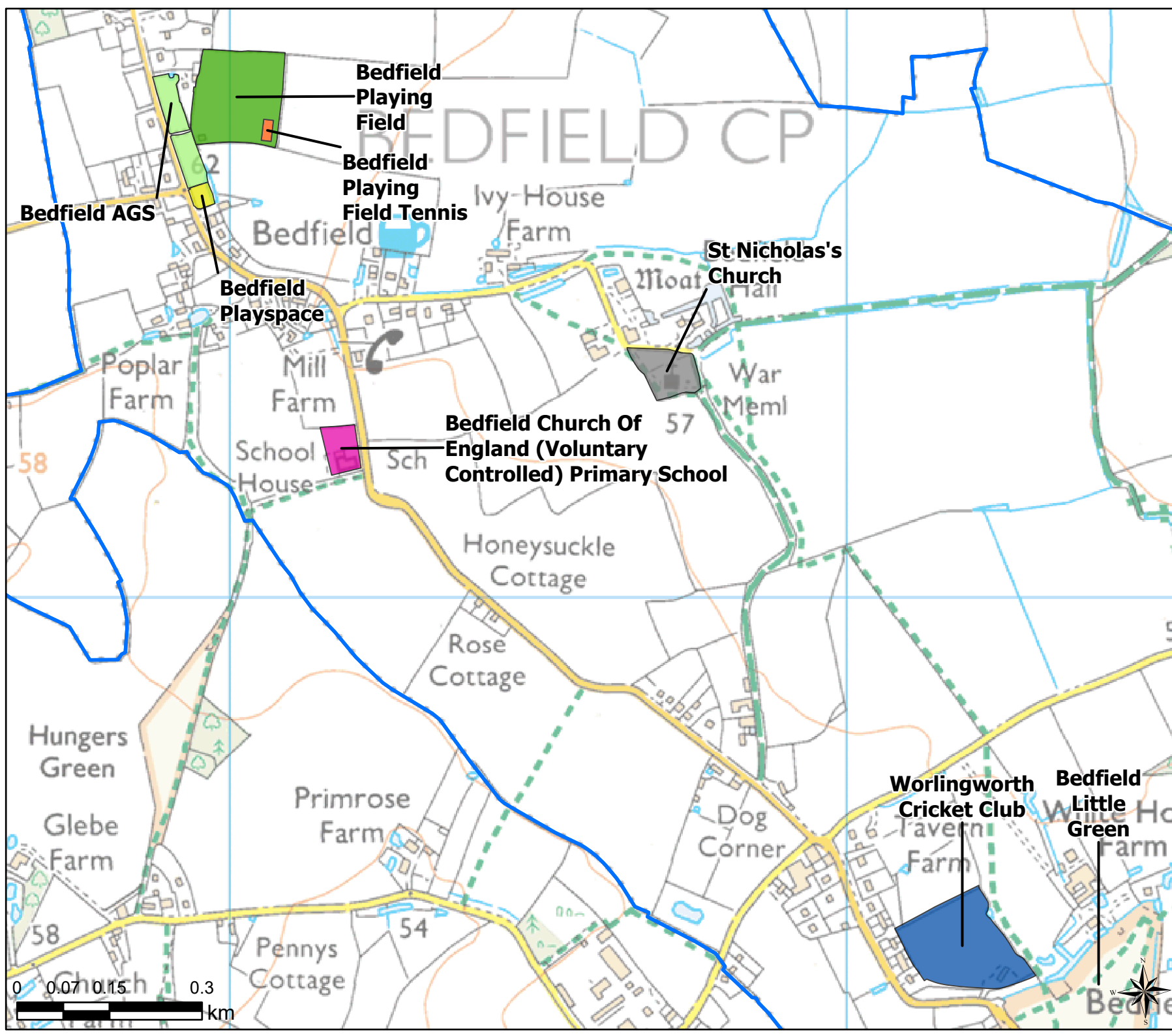


Open Space Study

Scale: 1:1,000

Map Produced on: 15/05/2019

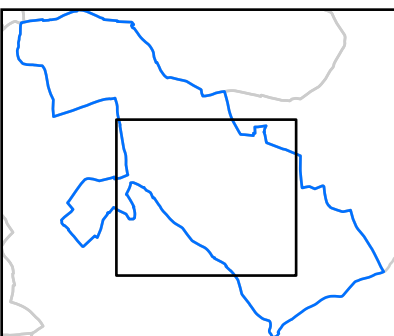




**Bedfield
Open Space Provision**

Legend


- Parish Boundary
- Open Space**
- Typology**
- Amenity Greenspace
- Cemeteries and Churchyards
- Education
- Outdoor Sport (Fixed)
- Parks and Recreation Grounds
- Play (Child)
- Sports Club Space



Open Space Study

Scale: 1:8,000

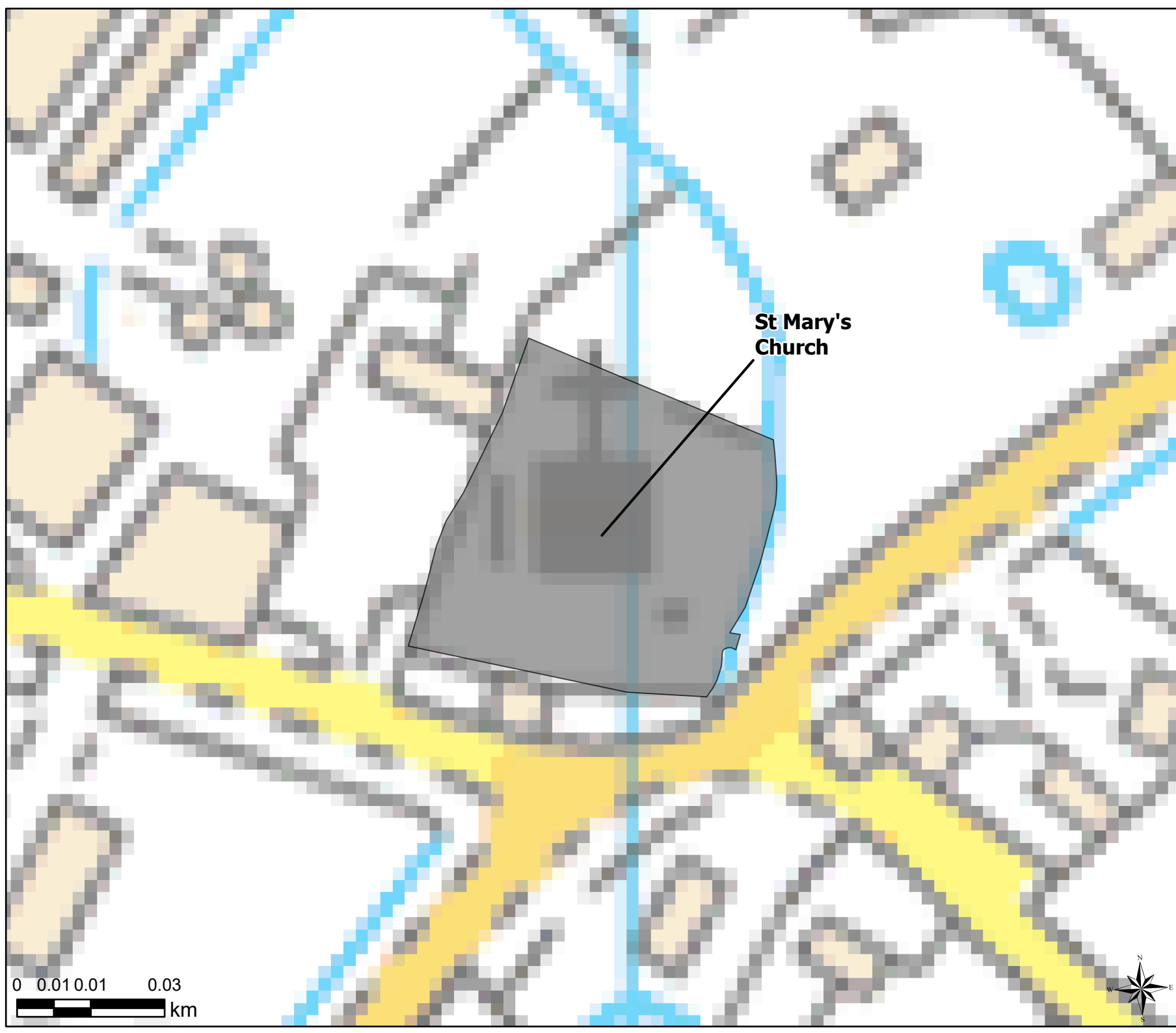
Map Produced on: 15/05/2019



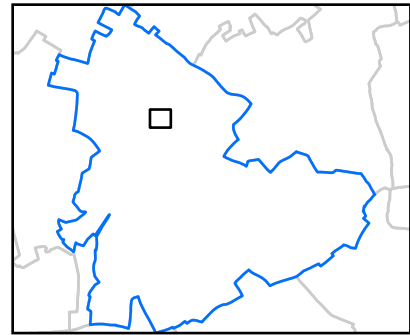
Bedingfield
Open Space Provision

Legend

- Parish Boundary
- Open Space Typology
 - Cemeteries and Churchyards



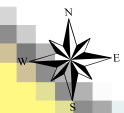
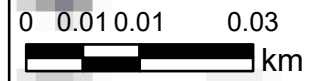
St Mary's
Church

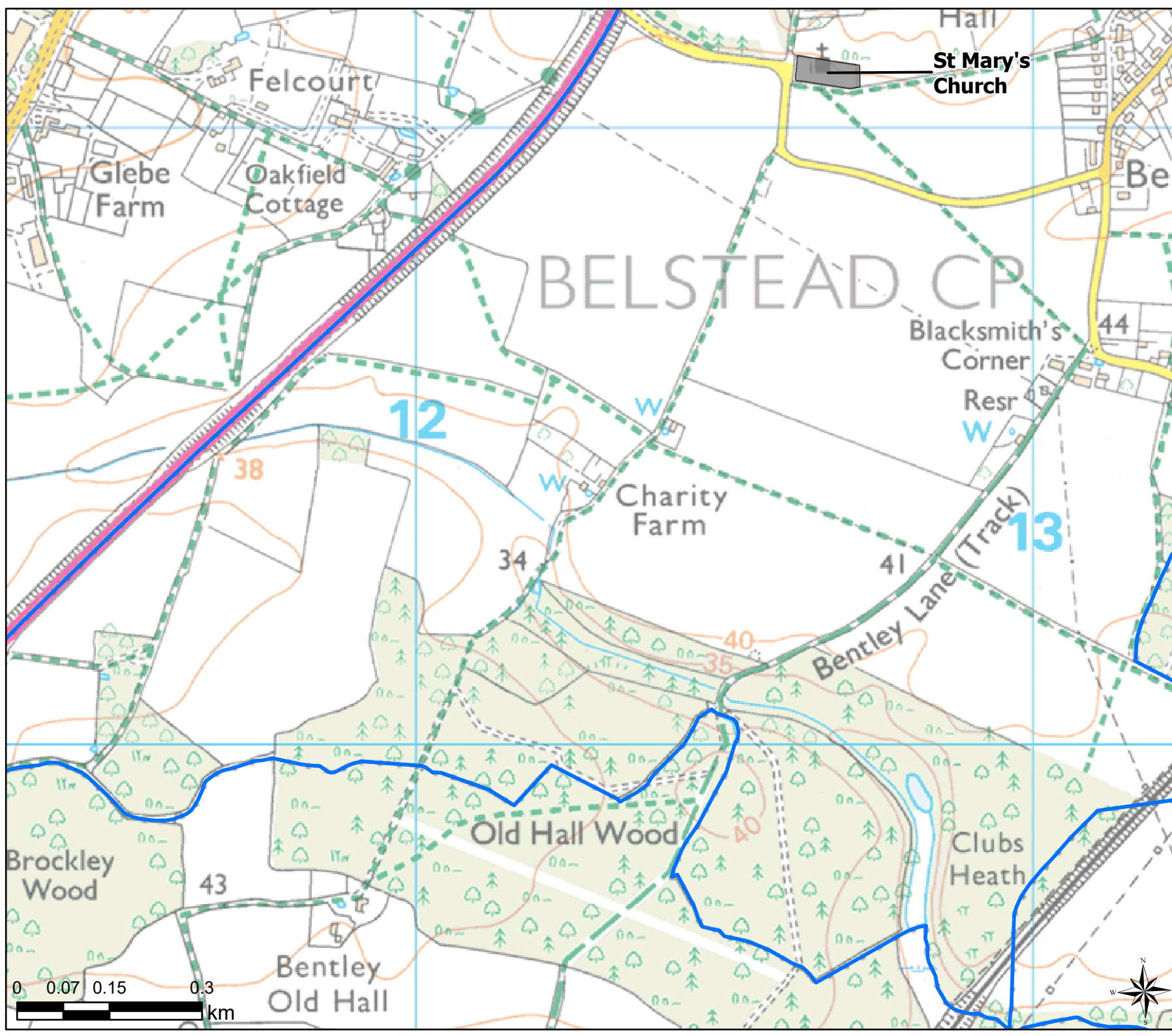


Open Space Study

Scale: 1:1,000

Map Produced on: 15/05/2019

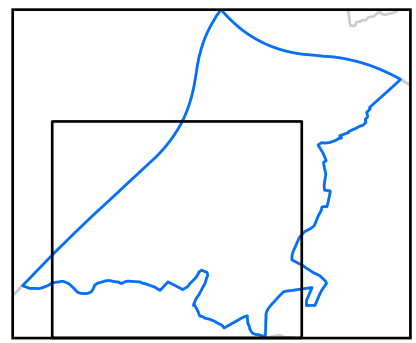




**Belstead
Open Space Provision**

Legend

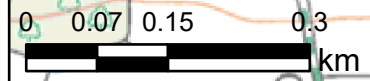
- Parish Boundary
- Open Space Typology**
- Cemeteries and Churchyards



Open Space Study

Scale: 1:8,000

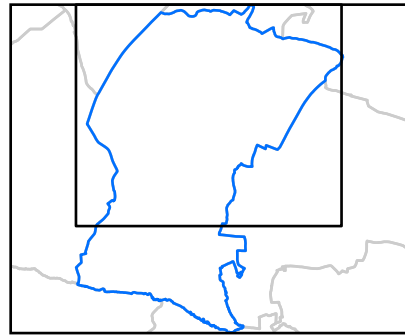
Map Produced on: 15/05/2019



Bentley
Open Space Provision

Legend

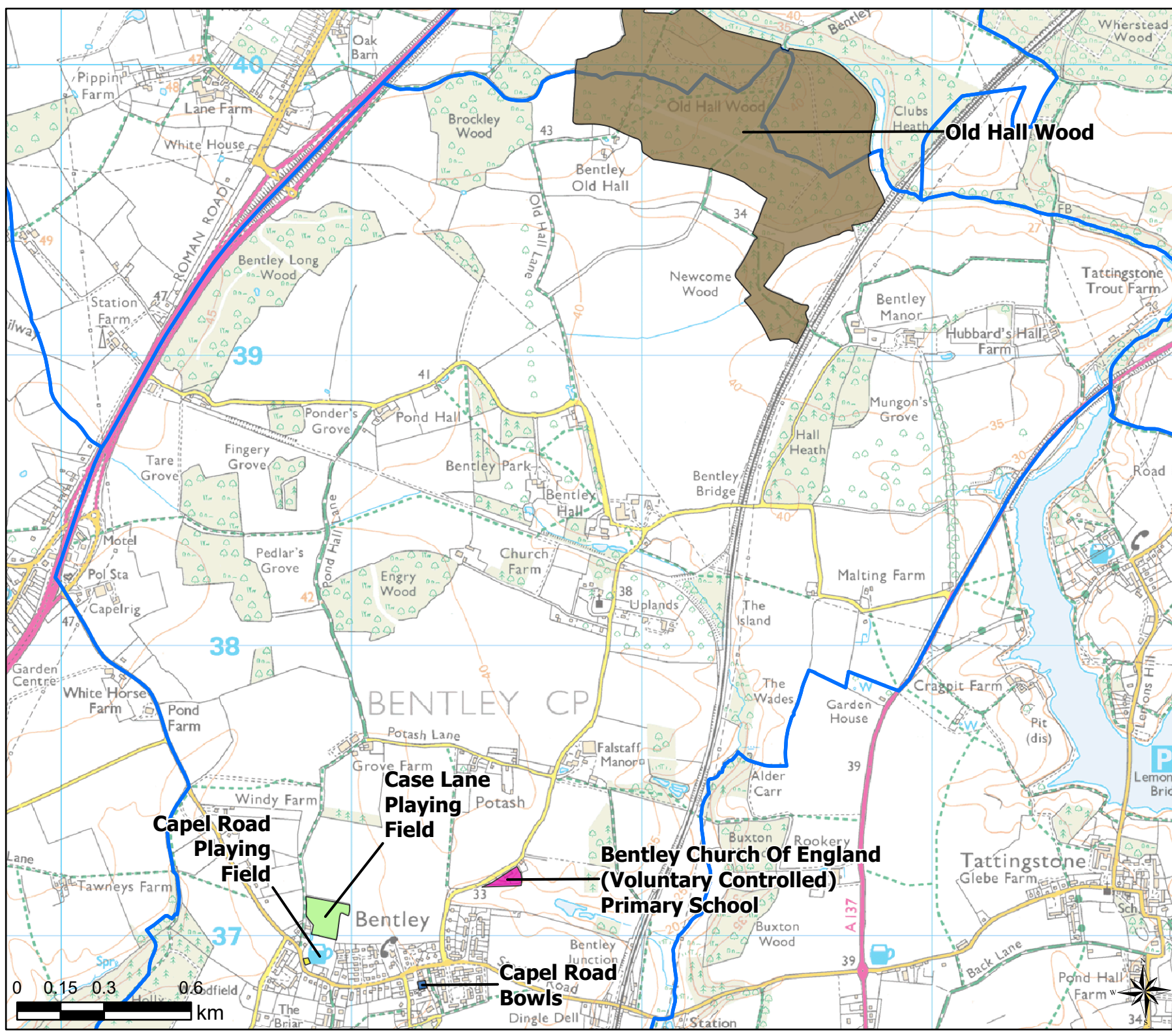
- Parish Boundary
- Open Space Typology
- Accessible Natural Green Space
- Amenity Greenspace
- Education
- Play (Child)
- Sports Club Space



Open Space Study

Scale: 1:17,000

Map Produced on: 15/05/2019



Old Hall Wood

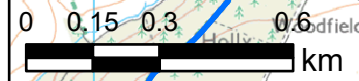
Case Lane
Playing Field

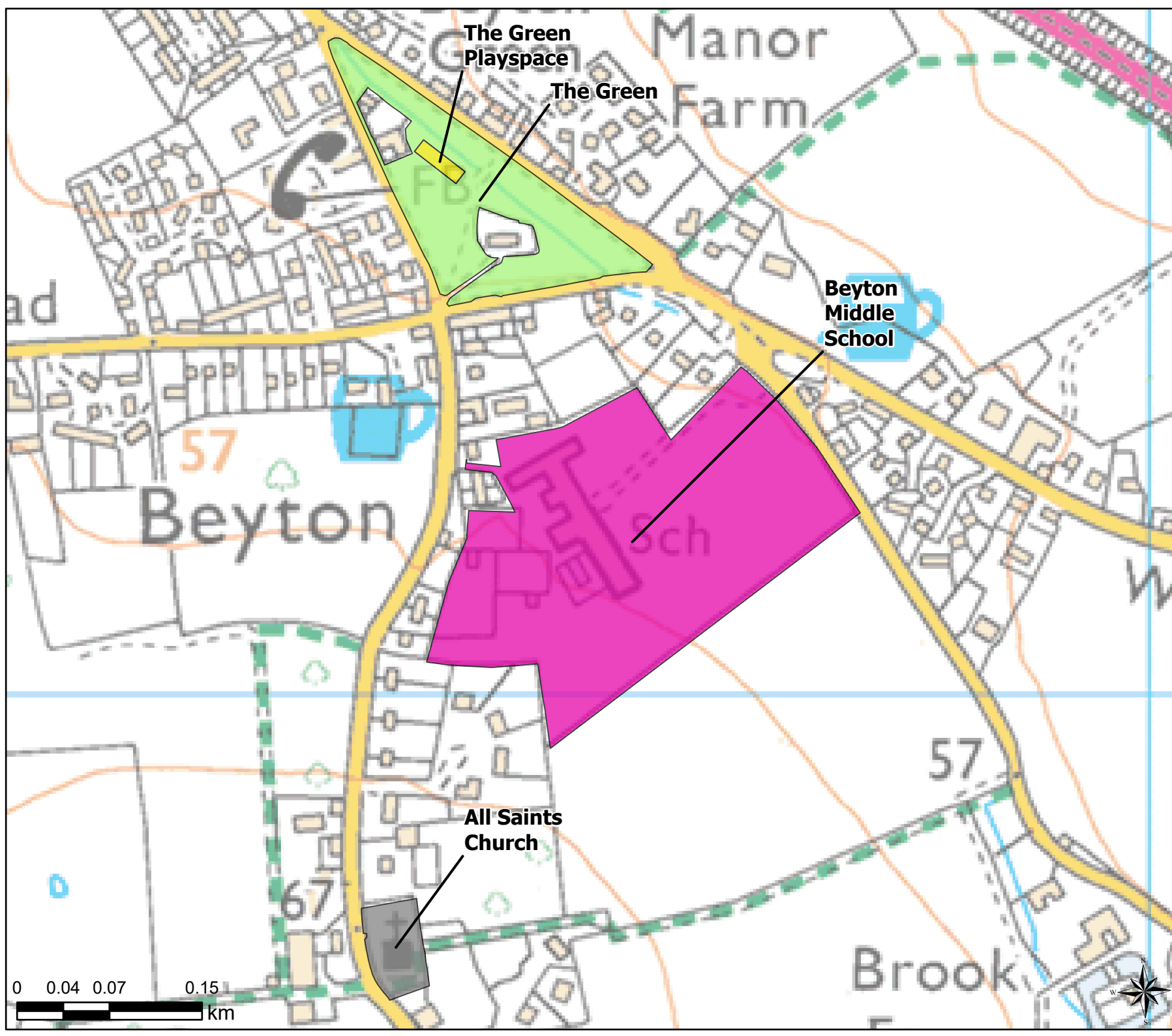
Capel Road
Playing Field

Bentley Church Of England
(Voluntary Controlled)
Primary School

Capel Road
Bowls

BENTLEY CP





Beyton
Open Space Provision

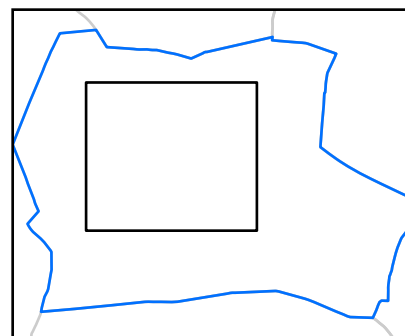
Legend

- Parish Boundary

Open Space

Typology

- Amenity Greenspace
- Cemeteries and Churchyards
- Education
- Play (Child)

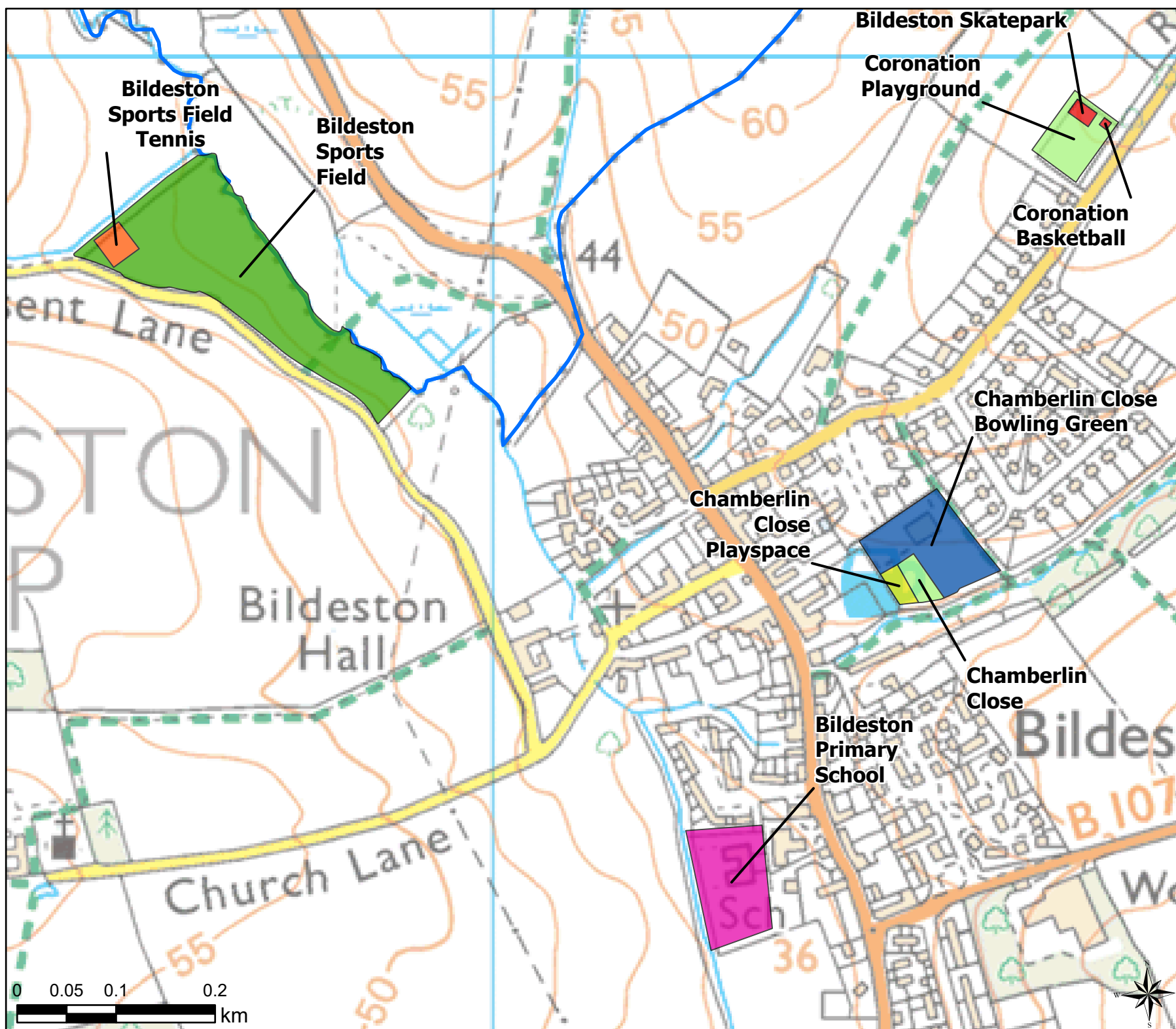


Open Space Study

Scale: 1:4,000

Map Produced on: 15/05/2019

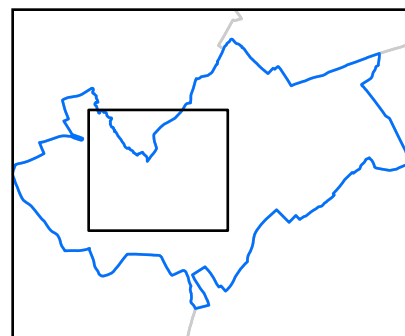




Bideston
Open Space Provision

Legend


- Parish Boundary
- Open Space Typology
 - Amenity Greenspace
 - Education
 - Outdoor Sport (Fixed)
 - Parks and Recreation Grounds
 - Play (Child)
 - Play (Youth)
 - Sports Club Space



Open Space Study

Scale: 1:5,000

Map Produced on: 15/05/2019




Botesdale
Open Space Provision

Legend


 Parish Boundary

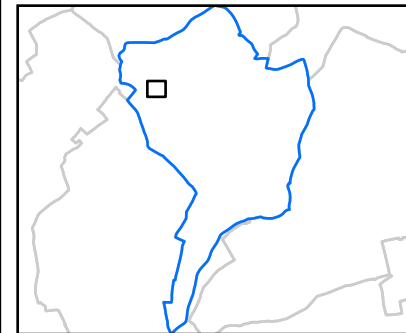
Open Space

Typology

 Parks and Recreation
Grounds

 Play (Child)

 Play (Youth)



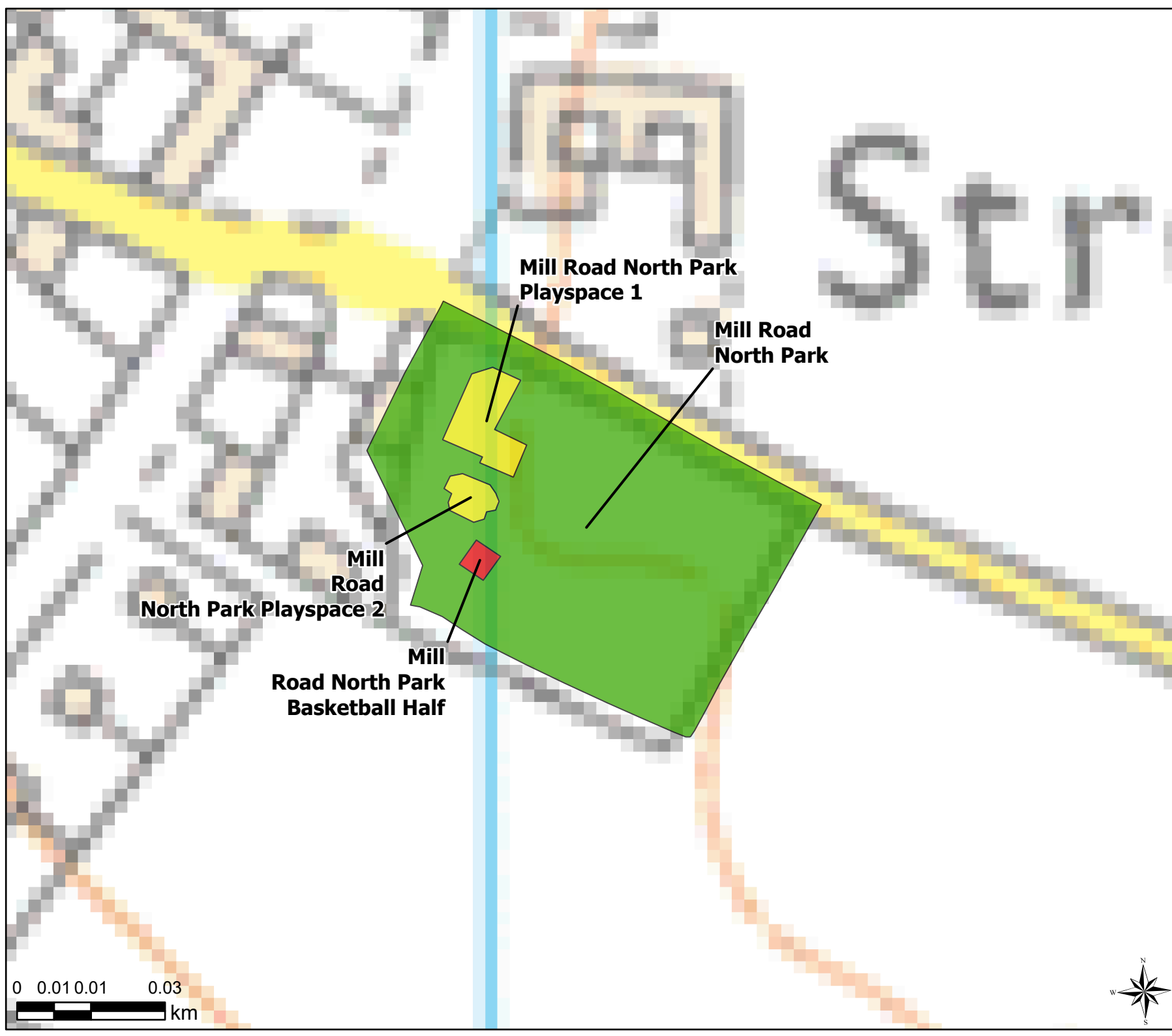
Open Space Study

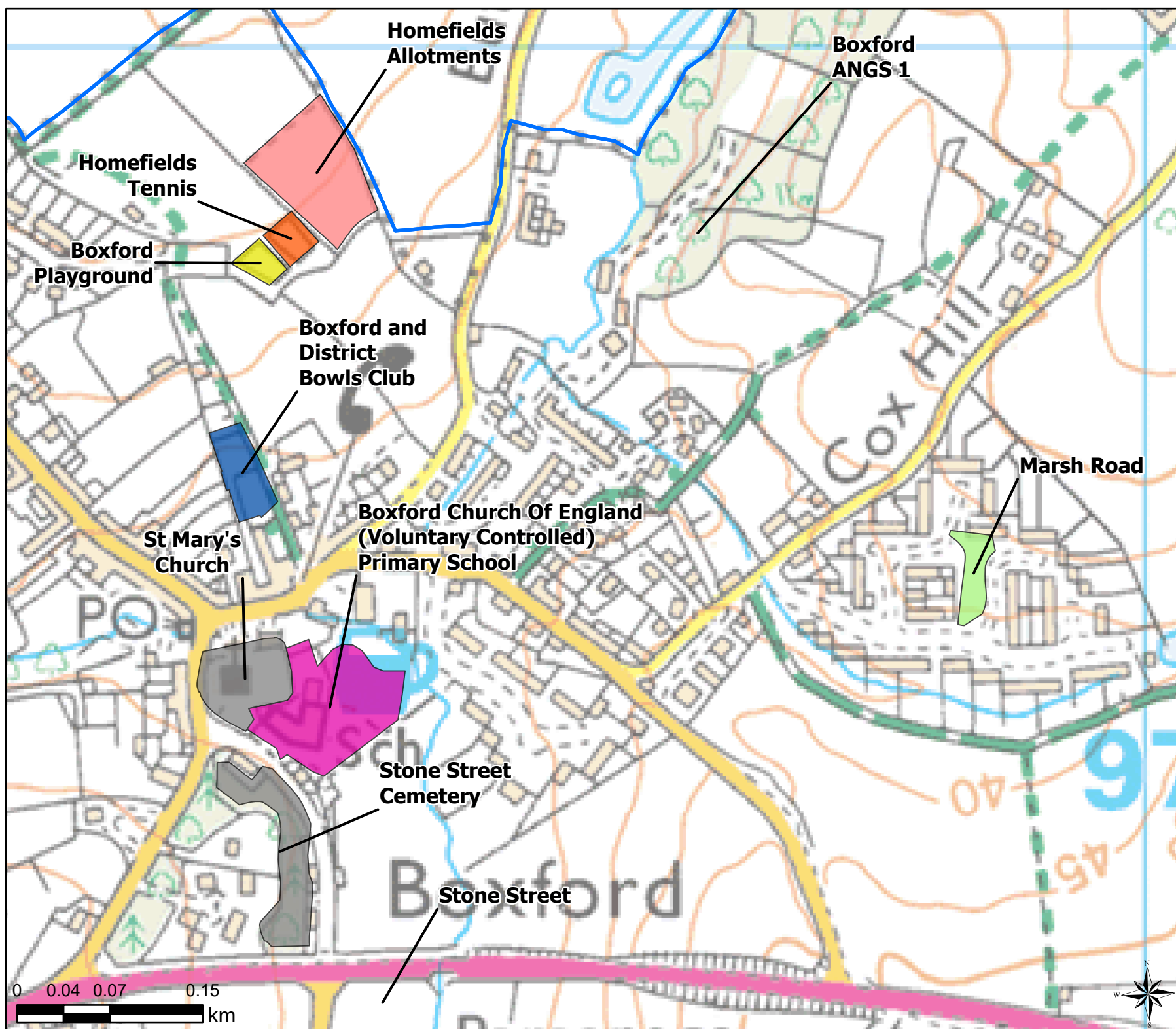
Scale: 1:1,000

Map Produced on: 15/05/2019



ethos
Environmental Planning

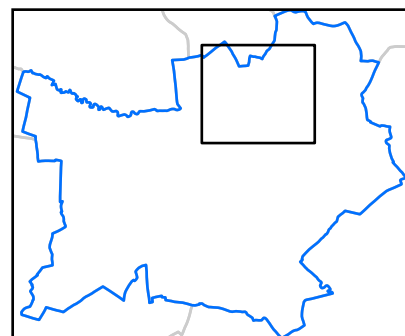




**Boxford
Open Space Provision**

Legend

- Parish Boundary
- Open Space Typology
 - Allotments
 - Amenity Greenspace
 - Cemeteries and Churchyards
 - Education
 - Outdoor Sport (Fixed)
 - Play (Child)
 - Sports Club Space

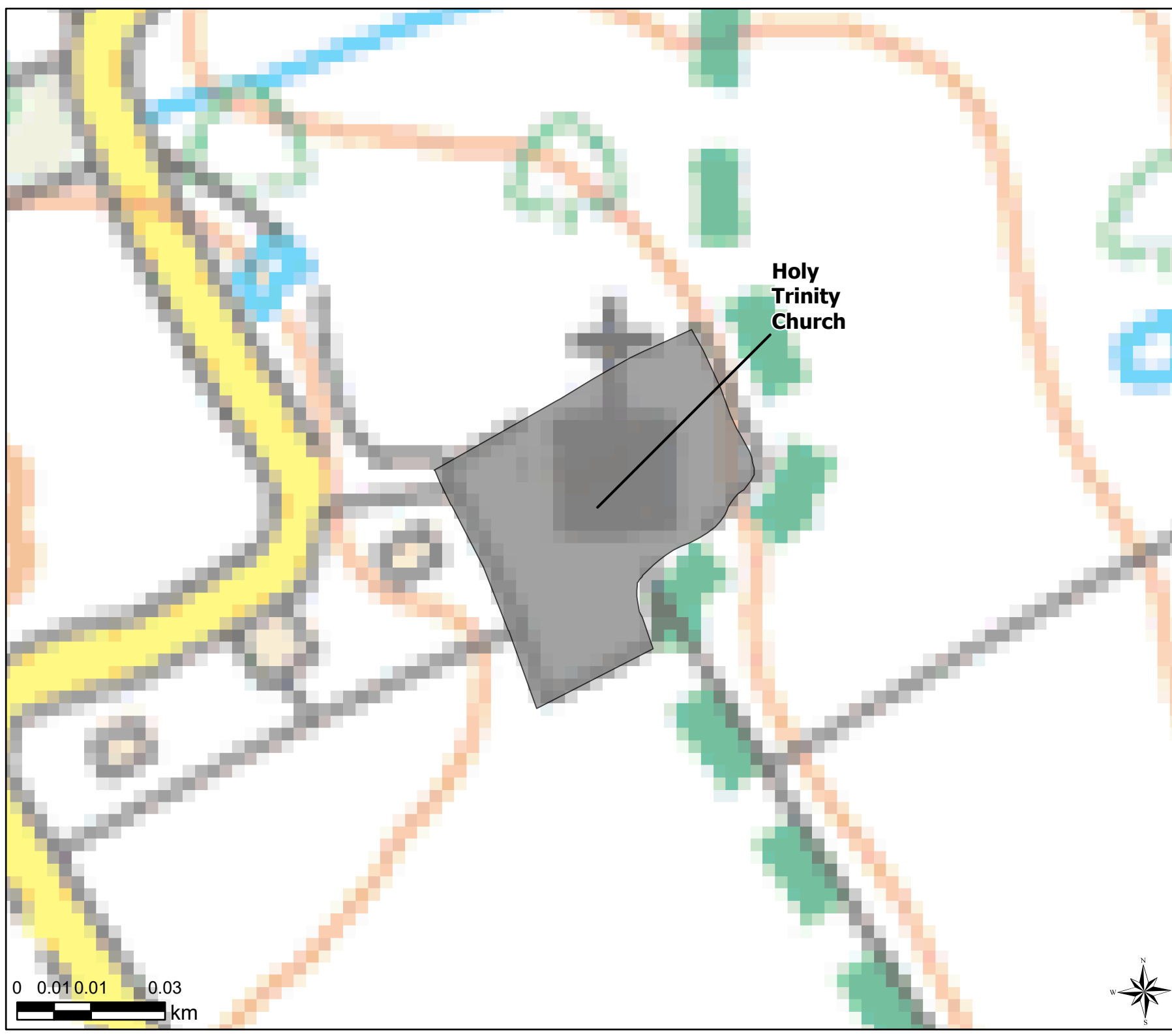


Open Space Study

Scale: 1:4,000

Map Produced on: 15/05/2019

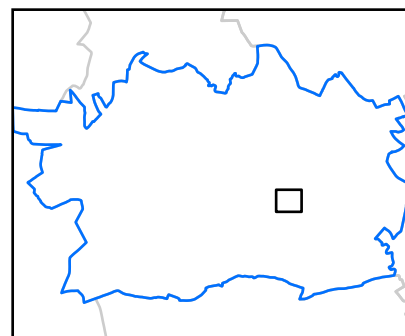




Boxted
Open Space Provision

Legend

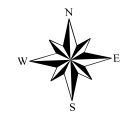

- Parish Boundary
- Open Space Typology
 - Cemeteries and Churchyards



Open Space Study

Scale: 1:1,000

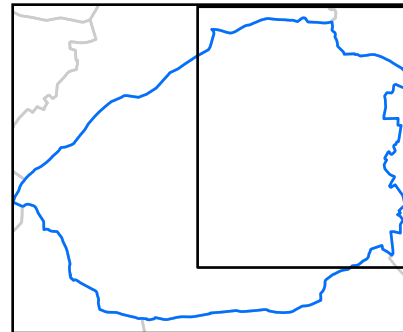
Map Produced on: 15/05/2019



Bramford Open Space Provision


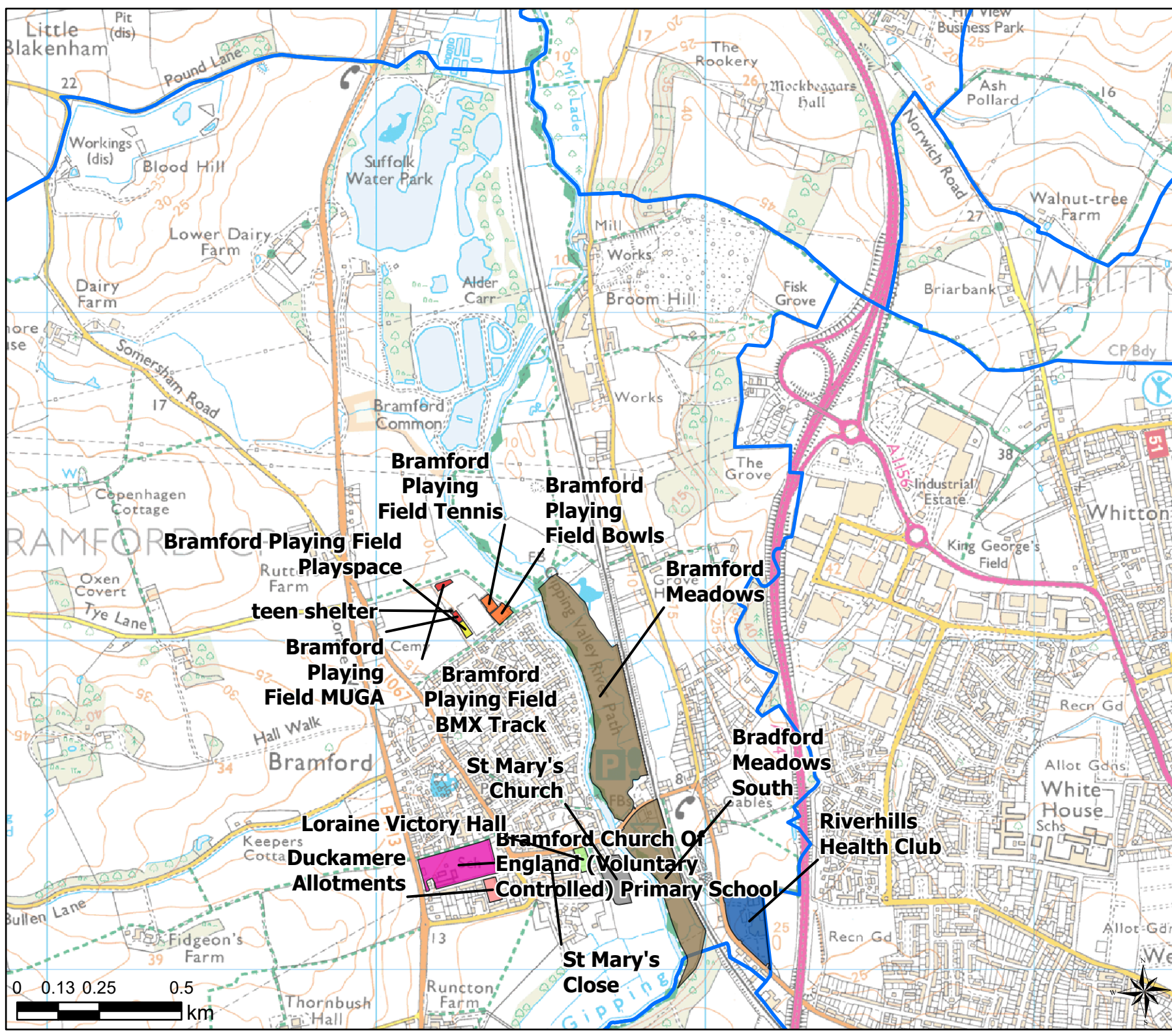
Legend

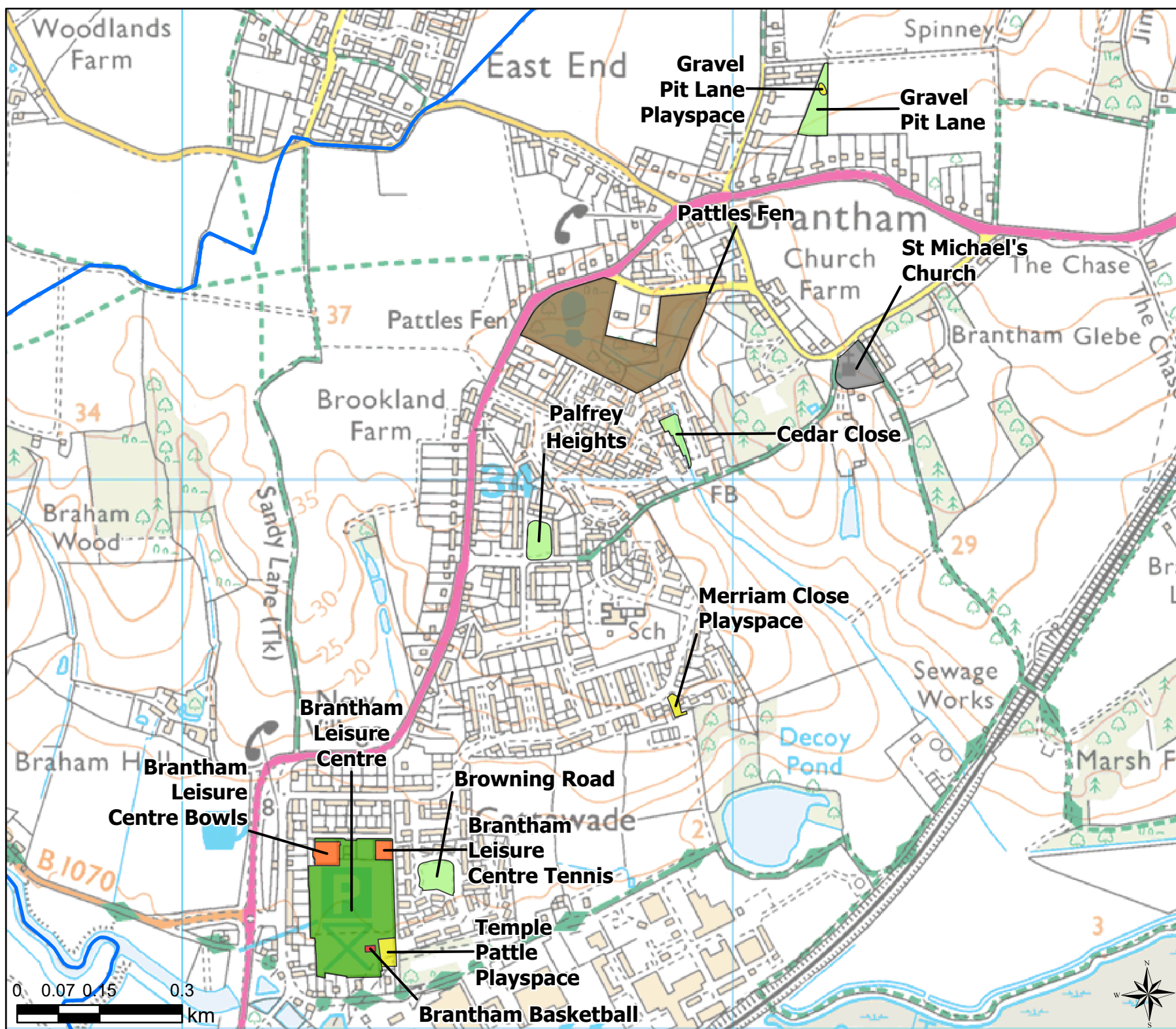
-  Parish Boundary
- Open Space**
- Typology**
-  Accessible Natural Green Space
-  Allotments
-  Amenity Greenspace
-  Cemeteries and Churchyards
-  Education
-  Outdoor Sport (Fixed)
-  Play (Child)
-  Play (Youth)
-  Sports Club Space



Open Space Study
Scale: 1:15,000

Map Produced on: 15/05/2019





Brantham
Open Space Provision

Legend

- Parish Boundary
- Open Space Typology
 - Accessible Natural Green Space
 - Amenity Greenspace
 - Cemeteries and Churchyards
 - Outdoor Sport (Fixed)
 - Parks and Recreation Grounds
 - Play (Child)
 - Play (Youth)



Open Space Study


Scale: 1:9,000

Map Produced on: 15/05/2019




Brent Eleigh Open Space Provision

Legend

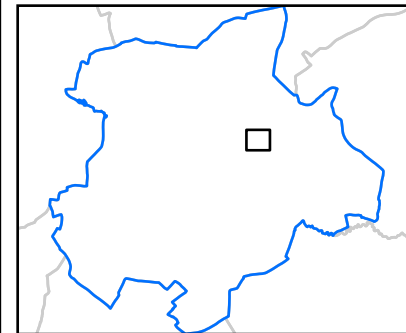
 Parish Boundary

Open Space

Typology

 Cemeteries and Churchyards

**St Mary's
Church**




Open Space Study

Scale: 1:1,000

Map Produced on: 15/05/2019


0 0.01 0.01 0.03
km



ethos
Environmental Planning


Brettenham
Open Space Provision


Legend


 Parish Boundary

Open Space

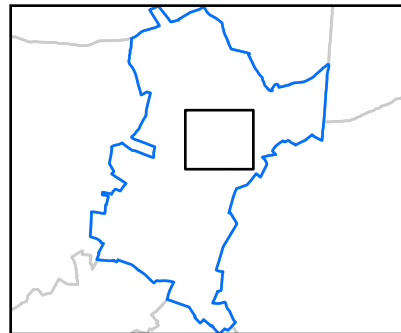
Typology

 Amenity Greenspace

 Cemeteries and Churchyards

 Education

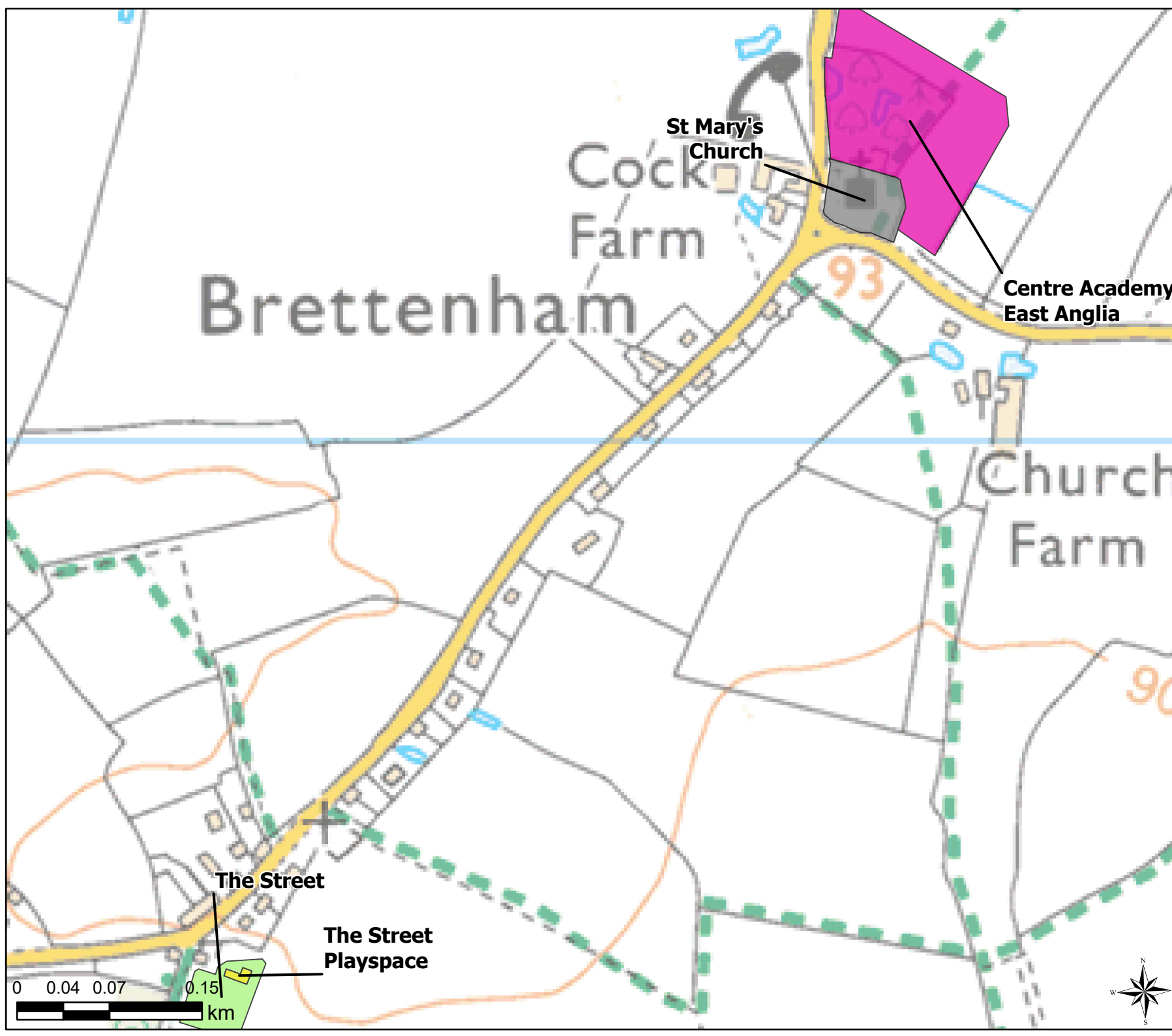
 Play (Child)



Open Space Study

Scale: 1:4,000

Map Produced on: 15/05/2019



Brettenham

Cock Farm

Church Farm

The Street

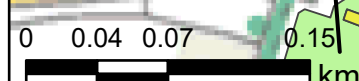
The Street
Playspace

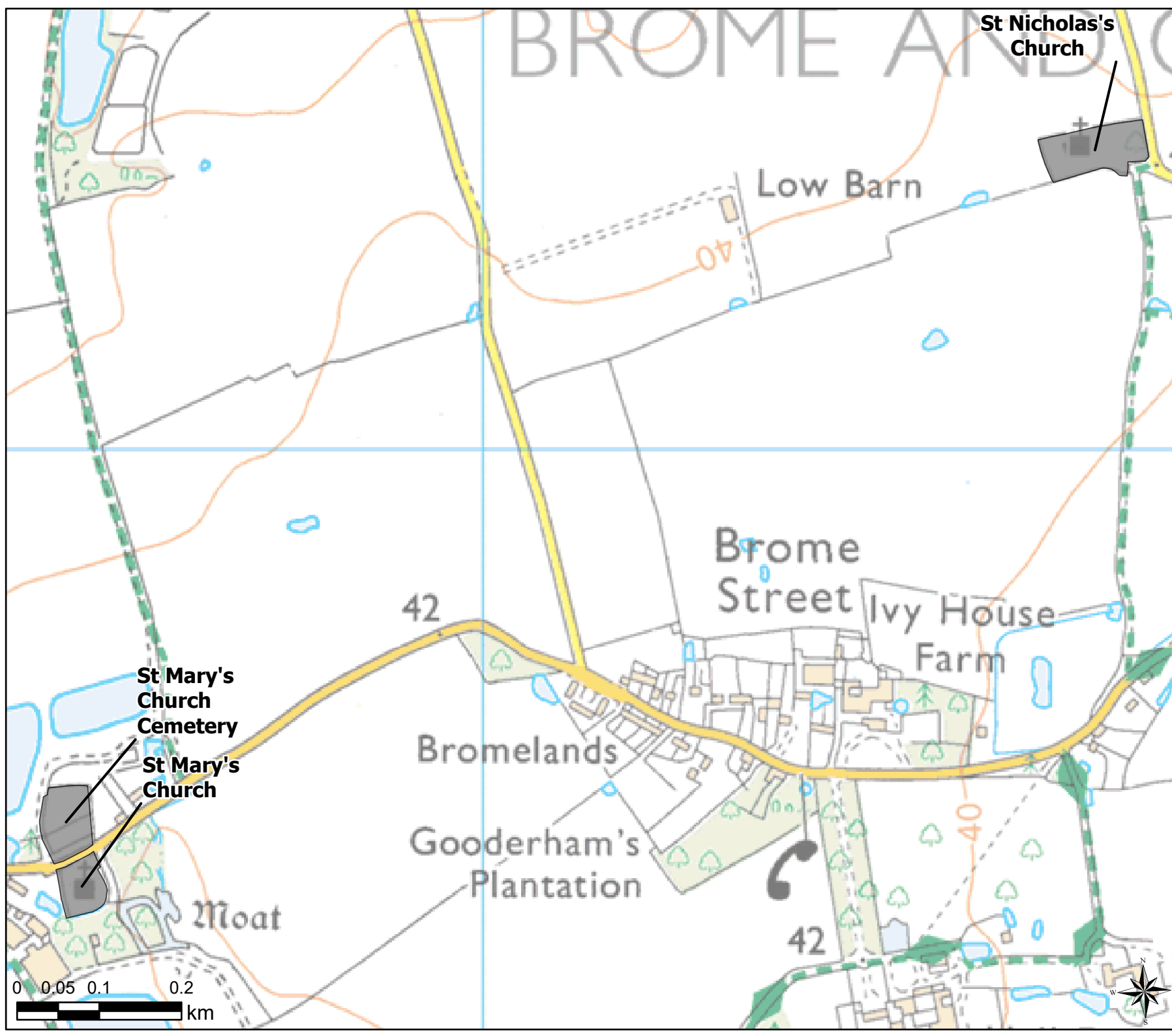
St Mary's
Church

Centre Academy
East Anglia

93

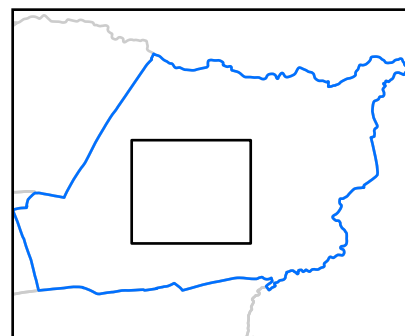
90





Brome and Oakley
Open Space Provision

- Legend
- Parish Boundary
 - Open Space Typology
 - Cemeteries and Churchyards

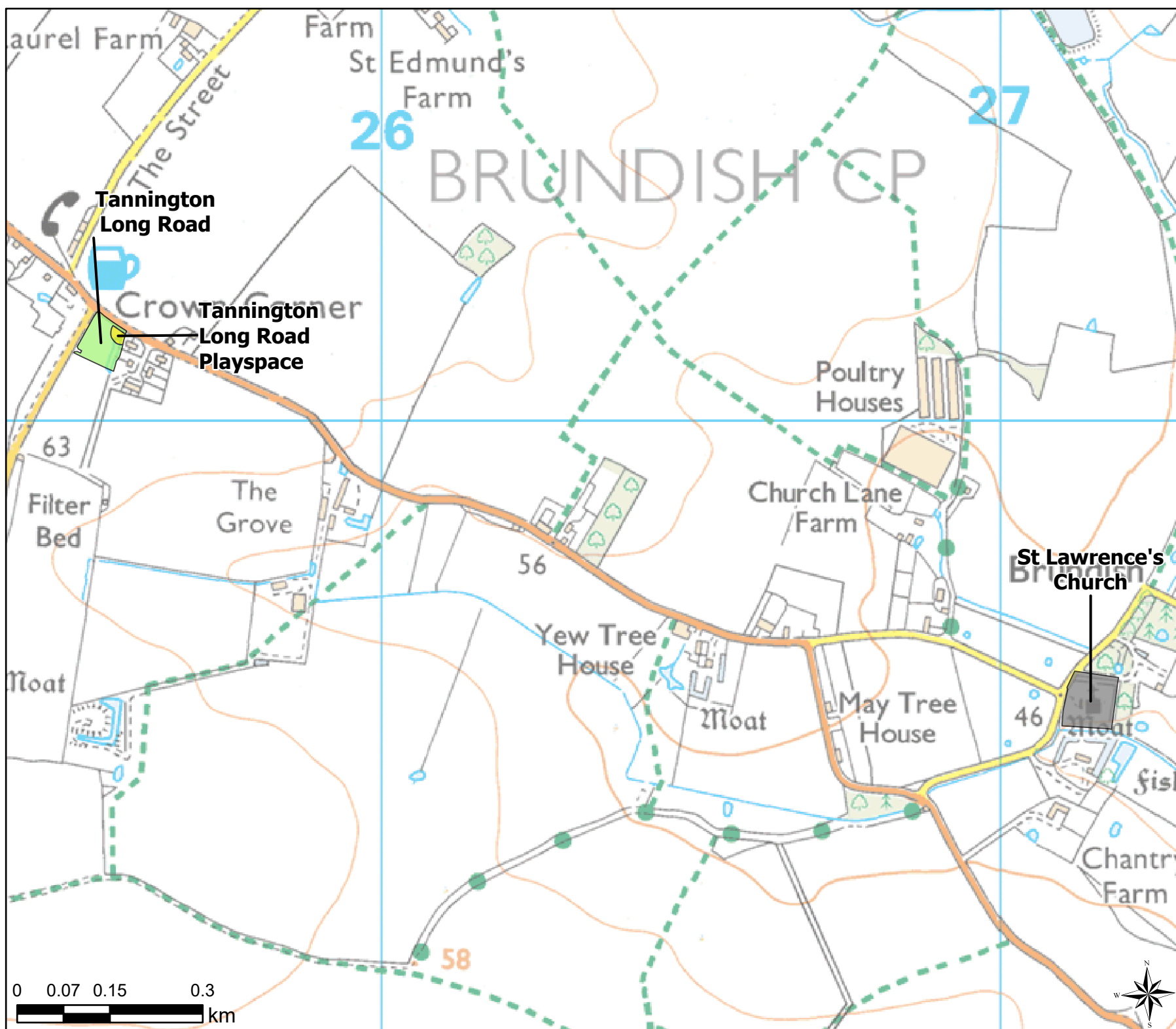


Open Space Study

Scale: 1:6,000

Map Produced on: 15/05/2019

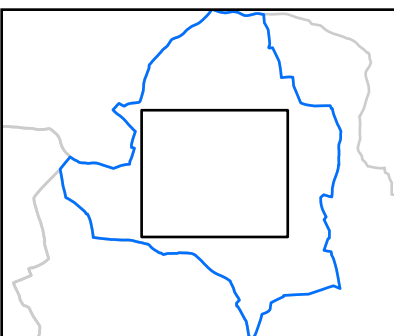




**Brundish
Open Space Provision**

Legend


- Parish Boundary
- Open Space**
- Typology**
- Amenity Greenspace
- Cemeteries and Churchyards
- Play (Child)



Open Space Study

Scale: 1:8,000

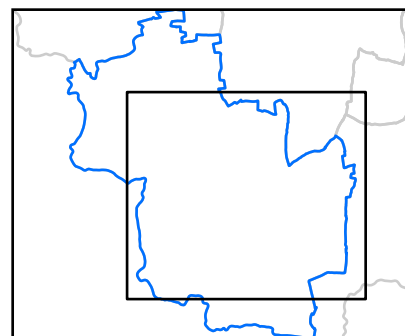
Map Produced on: 15/05/2019



Bures St. Mary Open Space Provision

Legend

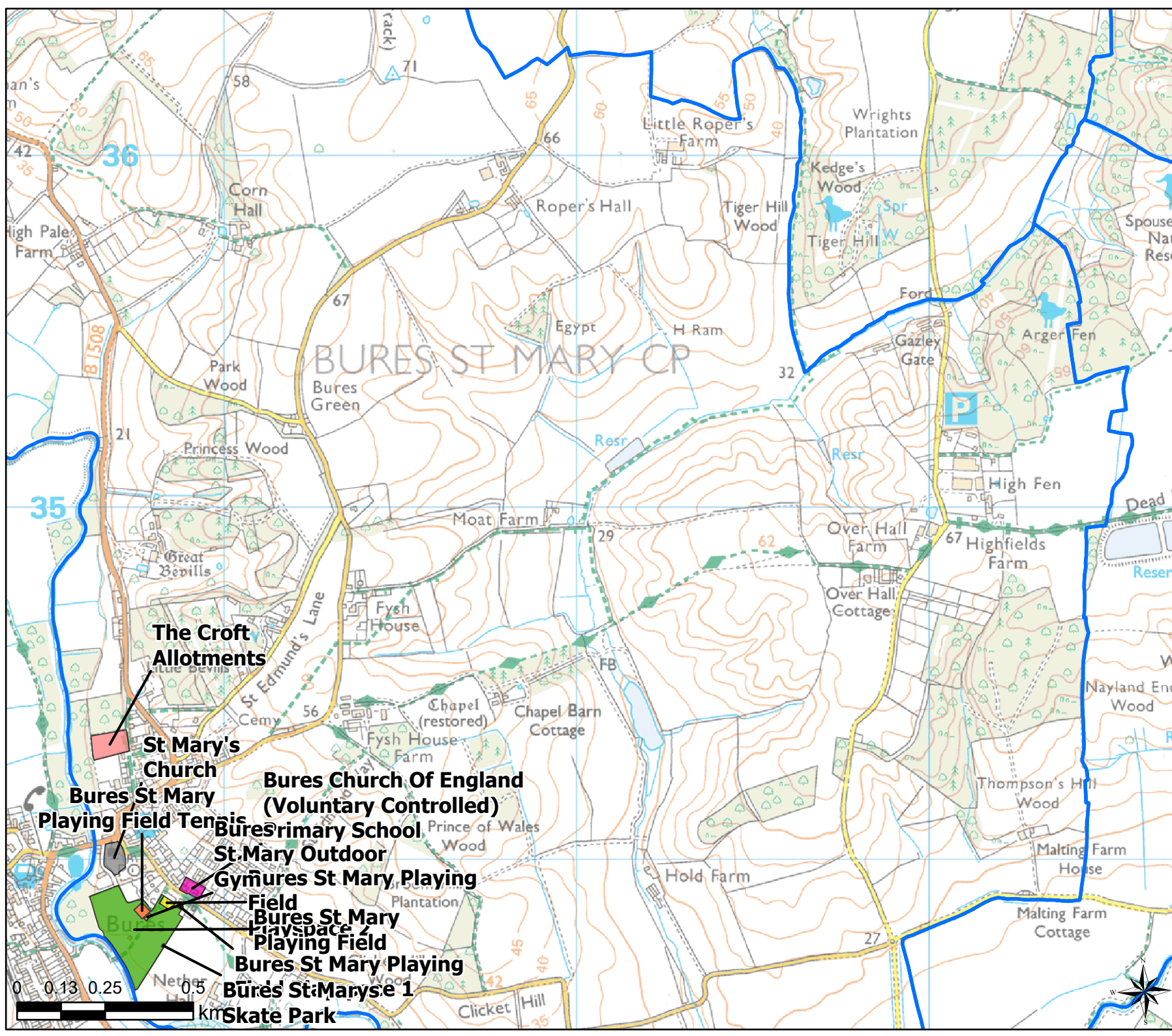
- Parish Boundary
- Open Space Typology**
- Allotments
- Cemeteries and Churchyards
- Education
- Outdoor Sport (Fixed)
- Parks and Recreation Grounds
- Play (Child)
- Play (Youth)



Open Space Study

Scale: 1:14,000

Map Produced on: 15/05/2019



The Croft Allotments

St Mary's Church

Bures St Mary Playing Field Tennis

Bures Church Of England (Voluntary Controlled)

Bures Primary School

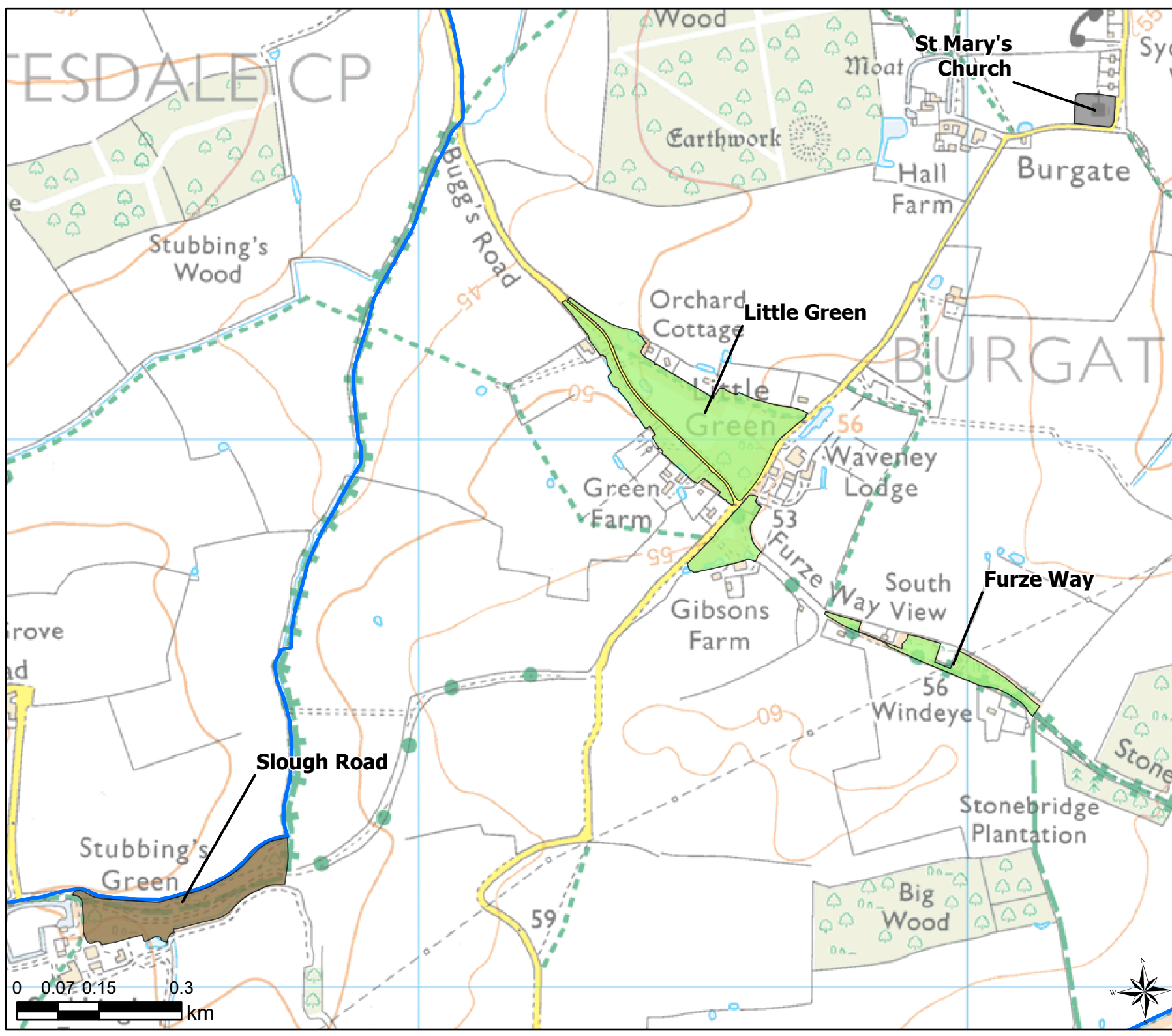
St. Mary Outdoor Gym

Bures St Mary Playing Field

Bures St Mary Playspace 2

Bures St Mary Playing Field

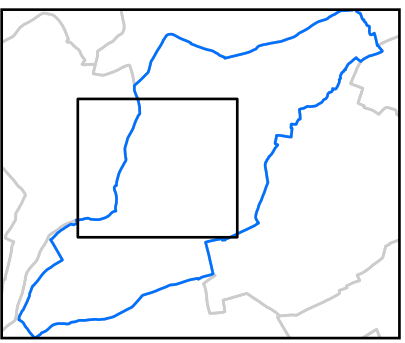
Bures St Maryse 1 Skate Park



**Burgate
Open Space Provision**

Legend

- Parish Boundary
- Open Space Typology**
 - Accessible Natural Green Space
 - Amenity Greenspace
 - Cemeteries and Churchyards



Open Space Study


Scale: 1:9,000

Map Produced on: 15/05/2019




Burstall
Open Space Provision

Legend

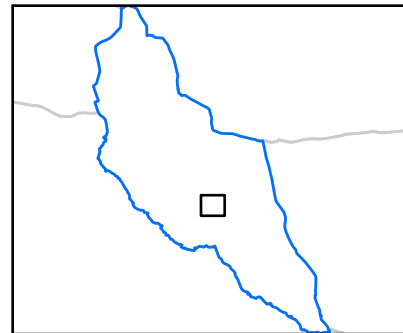
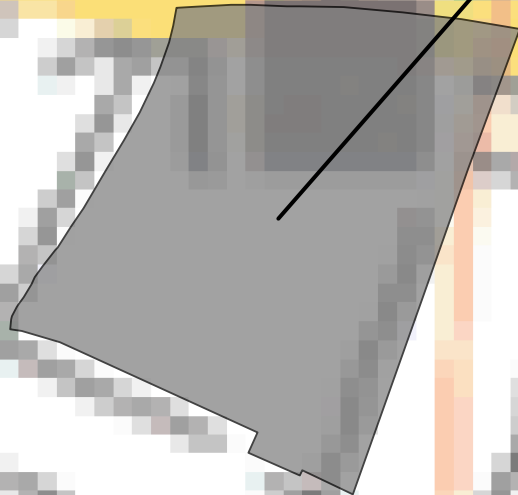
 Parish Boundary

Open Space

Typology

 Cemeteries and Churchyards


St Mary's
Church



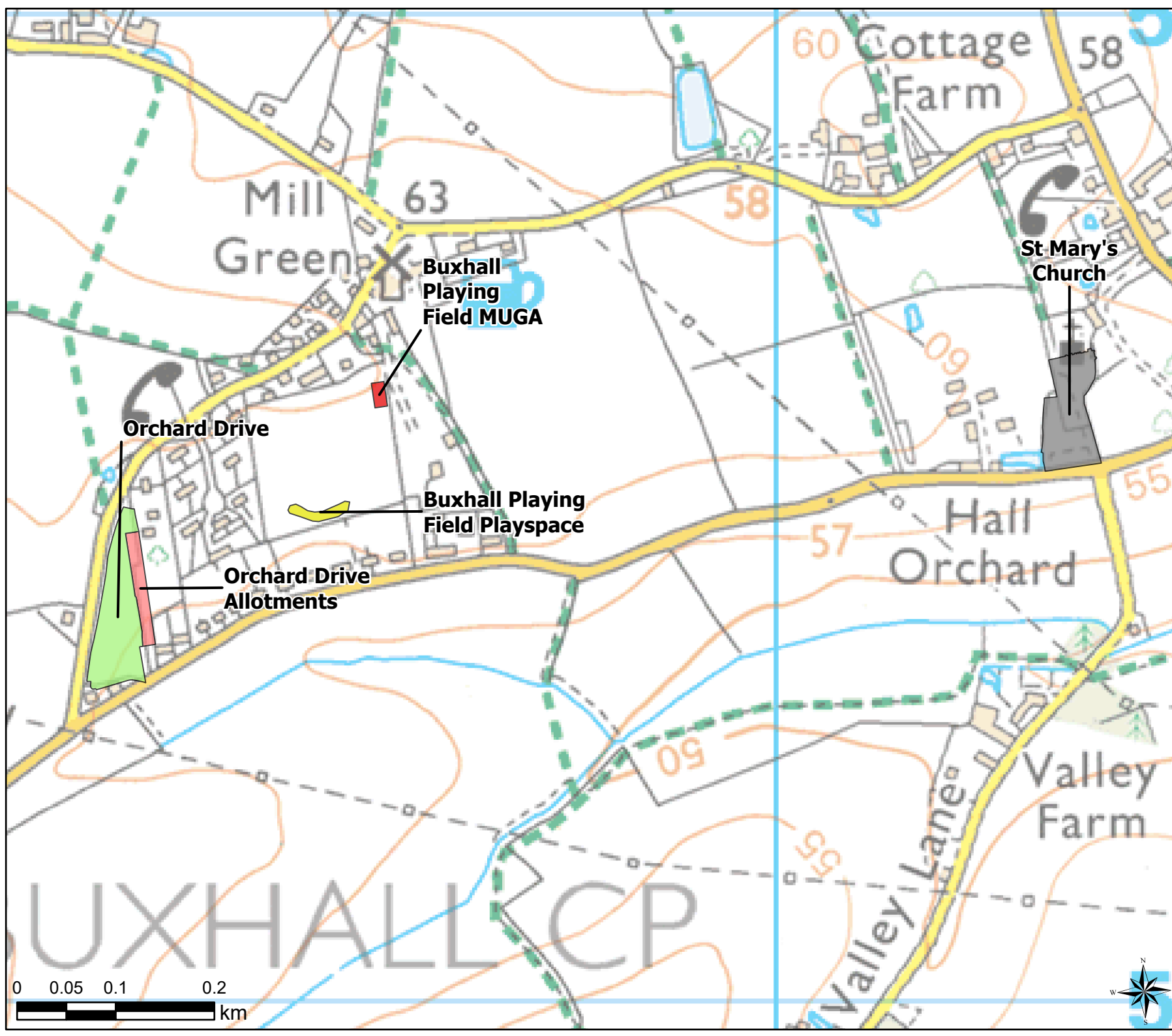
Open Space Study

Scale: 1:1,000

Map Produced on: 15/05/2019

0 0.01 0.01 0.03
 km

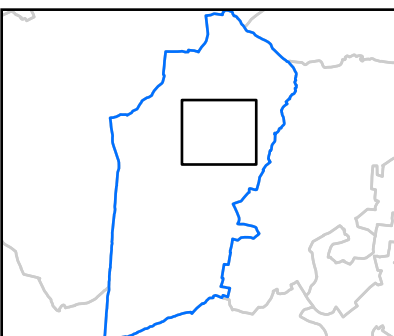




Buxhall
Open Space Provision

Legend

- Parish Boundary
- Open Space
- Typology
- Allotments
- Amenity Greenspace
- Cemeteries and Churchyards
- Play (Child)
- Play (Youth)



Open Space Study

Scale: 1:5,000

Map Produced on: 15/05/2019

